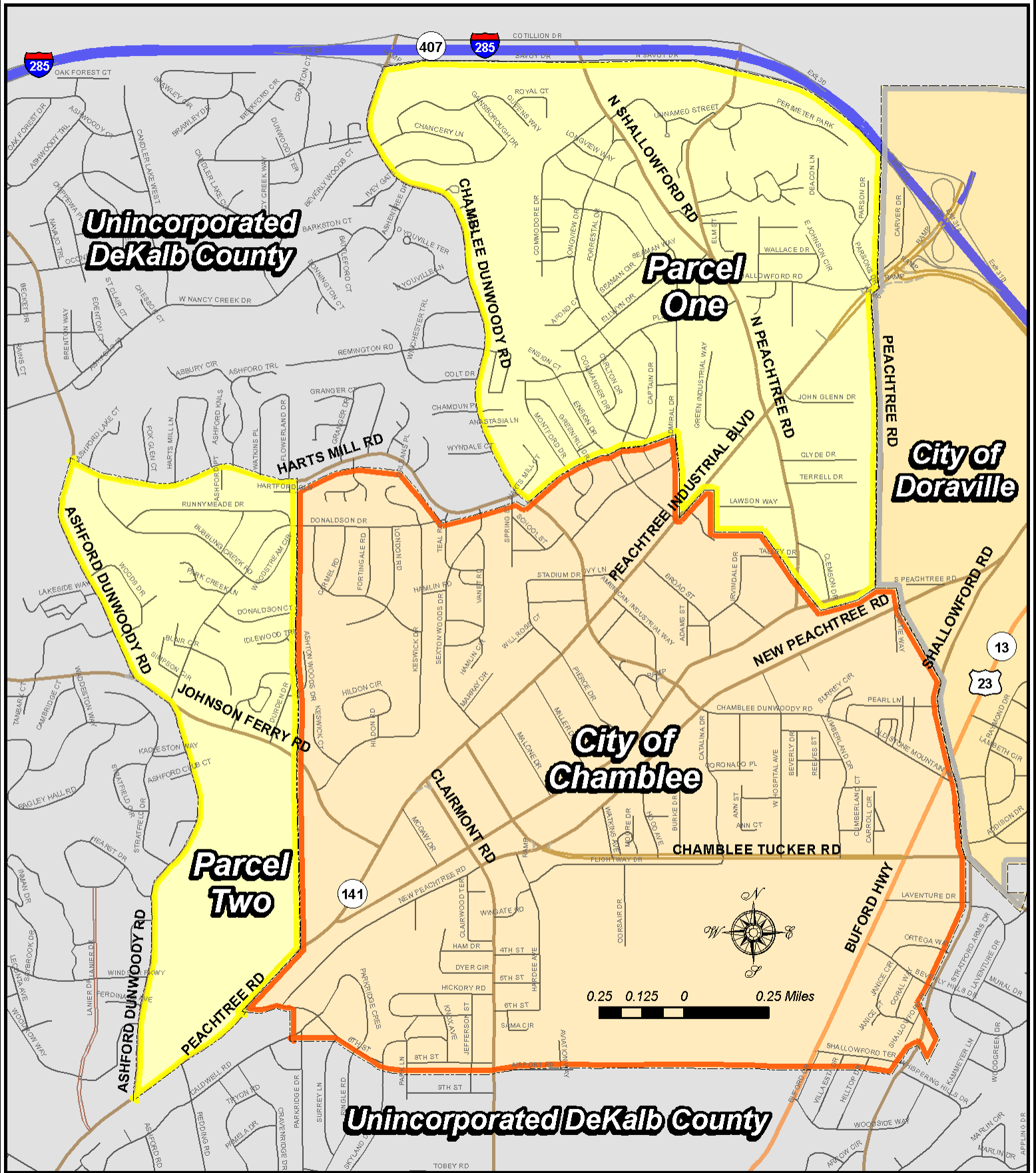





Proposed Chamblee Annexation, Parcels One and Two



Notice: The two parcels identified on this map approximately represent those territories described in Senate Bill 566, introduced in the Georgia General Assembly, February 2006 (06 LC 18 5268). The City of Chamblee assumes no responsibility for the information contained herein.

-  Existing City of Chamblee
-  Proposed Chamblee Annexation
-  Existing City of Doraville

Prepared for the
City of Chamblee
by Pond & Company
February 27, 2006