




CURRENT PRIORITIZED SIDEWALK LIST

| Location            | From                        | To                   | School Walk Route | History of Accidents | Sidewalk on one side | Traffic Volume | Street Speed Limit | Existing Gap | Demonstrated Demand | Transit | Adjacent Land Use | No of other types of trip generators | Minimal Land Disturbance | Total |
|---------------------|-----------------------------|----------------------|-------------------|----------------------|----------------------|----------------|--------------------|--------------|---------------------|---------|-------------------|--------------------------------------|--------------------------|-------|
| Cotillion Rd WB     | Gap at North Peachtree      |                      | 0                 | 0                    | 6                    | 4              | 2                  | 2            | 2                   | 1       | 0                 | 1                                    | 3                        | 21    |
| Mount Vernon Rd EB  | Vermack Rd                  | Vernon Oaks Way      | 10                | 0                    | 0                    | 6              | 1                  | 0            | 1                   | 2       | 0                 | 0                                    | 1                        | 21    |
| N Peachtree Rd SB   | Brookhurst                  | N Forrest Trail      | 10                | 0                    | 0                    | 4              | 1                  | 1            | 0                   | 2       | 0                 | 0                                    | 2                        | 20    |
| Dartford Dr. WB     | Brendon Dr                  | Tilly Mill Rd        | 10                | 0                    | 6                    | 0              | 0                  | 1            | 1                   | 1       | 0                 | 0                                    | 1                        | 20    |
| Meadowlake Dr NB    | Trumbull Dr                 | Mt. Vernon Road      | 10                | 0                    | 6                    | 0              | 0                  | 0            | 2                   | 1       | 0                 | 0                                    | 1                        | 20    |
| Roberts Dr SB       | City Limts                  | Aurora Ct            | 10                | 0                    | 0                    | 4              | 1                  | 0            | 1                   | 1       | 0                 | 1                                    | 1                        | 19    |
| Brendon Dr. WB      | Saffron Dr                  | Dartford Dr          | 10                | 0                    | 6                    | 0              | 0                  | 1            | 1                   | 0       | 0                 | 0                                    | 1                        | 19    |
| Verdon Drive        | Roberts Dr.                 | Verdon Court         | 10                | 0                    | 6                    | 0              | 0                  | 0            | 2                   | 0       | 0                 | 0                                    | 1                        | 19    |
| Roberts Dr SB       | Dunwoody Knoll              | Chamblee Dunwoody Rd | 10                | 0                    | 0                    | 4              | 1                  | 1            | 0                   | 1       | 0                 | 0                                    | 2                        | 19    |
| Dunwoody Park WB    | Dunwoody Park N             | Chamblee Dunwoody Rd | 0                 | 0                    | 6                    | 2              | 0                  | 2            | 2                   | 2       | 1                 | 1                                    | 3                        | 19    |
| Cotillion Rd WB     | Gap at Chamblee Dunwoody Rd |                      | 0                 | 0                    | 6                    | 4              | 2                  | 2            | 2                   | 0       | 1                 | 1                                    | 1                        | 19    |
| Womack Rd WB        | Tilly Mill Rd               | Oakhurst Walk        | 10                | 0                    | 0                    | 3              | 1                  | 2            | 0                   | 1       | 0                 | 0                                    | 1                        | 18    |
| PIB Access Rd SB    | Winters Chapel              | Cel Apt.             | 0                 | 0                    | 6                    | 4              | 2                  | 0            | 2                   | 2       | 1                 | 1                                    | 0                        | 18    |
| Vermack Rd SB       | Mt Vernon Rd                | Vanderlyn Dr         | 10                | 0                    | 0                    | 2              | 1                  | 0            | 2                   | 1       | 0                 | 1                                    | 1                        | 18    |
| Hensley Dr NB       | Vanderlyn Dr                | Trumbull Dr          | 10                | 0                    | 6                    | 0              | 0                  | 0            | 0                   | 0       | 0                 | 0                                    | 1                        | 17    |
| Womack Rd. WB       | Oakhurst Walk               | Lakeland Woods       | 10                | 0                    | 0                    | 3              | 1                  | 2            | 1                   | 0       | 0                 | 0                                    | 0                        | 17    |
| Cotillion Rd WB     | North Shallowford Rd        | Dunwoody Park S      | 0                 | 0                    | 6                    | 4              | 2                  | 1            | 2                   | 0       | 0                 | 0                                    | 2                        | 17    |
| Womack Rd EB        | Cambridge Dr                | Vermack Rd           | 10                | 0                    | 0                    | 2              | 1                  | 0            | 2                   | 0       | 0                 | 0                                    | 2                        | 17    |
| Peachford Rd EB     | Creek                       | N Peachtree Rd       | 10                | 0                    | 0                    | 2              | 1                  | 0            | 2                   | 1       | 0                 | 0                                    | 1                        | 17    |
| Spalding Dr         | Weldstone Court             | Spender Trace        | 0                 | 0                    | 6                    | 3              | 1                  | 0            | 2                   | 2       | 0                 | 0                                    | 2                        | 16    |
| Vermack Rd SB       | Womack Rd                   | Parliament Dr        | 10                | 0                    | 0                    | 2              | 1                  | 0            | 2                   | 0       | 0                 | 0                                    | 1                        | 16    |
| Vermack Rd SB       | Vanderlyn Dr                | Womack Rd            | 10                | 0                    | 0                    | 2              | 1                  | 0            | 2                   | 0       | 0                 | 0                                    | 1                        | 16    |
| Holly Bark Circle   | Roberts Dr.                 | Existing Sidewalk    | 10                | 0                    | 0                    | 0              | 0                  | 2            | 2                   | 1       | 0                 | 0                                    | 0                        | 15    |
| Mt. Vernon Rd EB    | Vernon Oaks Way             | Tilly Mill Rd        | 0                 | 0                    | 0                    | 6              | 1                  | 2            | 2                   | 2       | 0                 | 0                                    | 2                        | 15    |
| Happy Hollow Rd NB  | Exist. SW                   | Mt Vernon Rd         | 0                 | 0                    | 6                    | 2              | 1                  | 2            | 0                   | 0       | 0                 | 0                                    | 3                        | 14    |
| Happy Hollow Rd NB  | Peeler Rd                   | Foxboro Ln           | 0                 | 0                    | 6                    | 2              | 1                  | 0            | 2                   | 1       | 0                 | 0                                    | 2                        | 14    |
| Cotillion Rd WB     | Gap west of First Baptist   |                      | 0                 | 0                    | 6                    | 4              | 2                  | 1            | 0                   | 0       | 1                 | 0                                    | 0                        | 14    |
| Mount Vernon Rd EB  | Hidden Branches Dr          | Dunwoody Station     | 0                 | 0                    | 0                    | 6              | 1                  | 2            | 2                   | 1       | 0                 | 0                                    | 2                        | 14    |
| Mount Vernon Rd EB  | Existing Sidewalk           | Vermack Rd           | 0                 | 0                    | 0                    | 6              | 1                  | 0            | 2                   | 2       | 0                 | 1                                    | 2                        | 14    |
| Dunwoody Club Dr EB | Ball Mill Rd                | Dunwoody Club Way    | 0                 | 0                    | 6                    | 2              | 1                  | 1            | 0                   | 0       | 0                 | 1                                    | 2                        | 13    |
| Mount Vernon Rd EB  | Dunwoody Station            | Ashford Dunwoody Dr  | 0                 | 0                    | 0                    | 6              | 1                  | 0            | 2                   | 1       | 0                 | 1                                    | 2                        | 13    |
| Valley View Rd      | Ashford Dunwoody Rd         | Ashford Club Dr      | 0                 | 0                    | 6                    | 1              | 0                  | 1            | 2                   | 1       | 0                 | 1                                    | 1                        | 13    |
| Dunwoody Park WB    | Gap at Chamblee Dunwood Rd  |                      | 0                 | 0                    | 0                    | 2              | 0                  | 2            | 2                   | 2       | 1                 | 1                                    | 3                        | 13    |
| Old Sprng Hse Ln WB | Gap at Chamblee Dunwood Rd  |                      | 0                 | 0                    | 6                    | 2              | 0                  | 2            | 0                   | 0       | 0                 | 1                                    | 2                        | 13    |
| Barclay Rd SB       | N Peachtree Rd              | Peachford Rd         | 0                 | 0                    | 6                    | 0              | 0                  | 0            | 2                   | 1       | 1                 | 1                                    | 2                        | 13    |
| Happy Hollow Rd NB  | Foxboro Ln                  | Wood Hollow Dr       | 0                 | 0                    | 6                    | 2              | 1                  | 0            | 2                   | 0       | 0                 | 0                                    | 1                        | 12    |
| Mount Vernon Rd     | Vermack Rd                  | Dunwoody Village     | 0                 | 0                    | 0                    | 6              | 1                  | 0            | 2                   | 0       | 0                 | 2                                    | 1                        | 12    |
| Dartford Dr. EB     | Tilly Mill Rd               | Brendon Dr           | 10                | 0                    | 0                    | 0              | 0                  | 0            | 0                   | 1       | 0                 | 0                                    | 1                        | 12    |
| Dunwoody Park EB    | Gap at Dunwoody Park N      |                      | 0                 | 0                    | 0                    | 2              | 0                  | 2            | 2                   | 2       | 1                 | 1                                    | 2                        | 12    |
| Valley View Rd      | Ashford Club Dr             | Existing Sidewalk    | 0                 | 0                    | 6                    | 1              | 0                  | 0            | 2                   | 0       | 0                 | 1                                    | 1                        | 11    |
| Brendon Dr. EB      | Dartford Dr                 | Saffron Dr           | 10                | 0                    | 0                    | 0              | 0                  | 0            | 0                   | 0       | 0                 | 0                                    | 1                        | 11    |
| Dunwoody Park EB    | Gap at Dunwoody Park S      |                      | 0                 | 0                    | 0                    | 2              | 0                  | 2            | 2                   | 2       | 1                 | 0                                    | 2                        | 11    |
| Ind. Square EB      | Gap                         |                      | 0                 | 0                    | 6                    | 0              | 0                  | 2            | 0                   | 0       | 0                 | 0                                    | 2                        | 10    |

CURRENT PRIORITIZED SIDEWALK LIST

|                      |   |                      |   |   |   |   |   |   |   |   |   |   |   |    |
|----------------------|---|----------------------|---|---|---|---|---|---|---|---|---|---|---|----|
| Glaze Dr             | Peeler Rd                                   | Bernauer Trace       | 0 | 0 | 6 | 0 | 0 | 2 | 0 | 1 | 0 | 0 | 1 | 10 |
| Cham. Dun. Rd NB     | Dunwoody Park                               | N Shallowford Rd     | 0 | 0 | 0 | 5 | 1 | 1 | 0 | 0 | 1 | 1 | 1 | 10 |
| Cham. Dun. Rd NB     | Vermack Place                               | Vermack Rd           | 0 | 0 | 0 | 5 | 1 | 2 | 0 | 0 | 0 | 0 | 2 | 10 |
| Tilly Mill Rd SB     | Tillingham Court                            | N Peachtree Rd       | 0 | 0 | 0 | 3 | 1 | 0 | 2 | 2 | 0 | 2 | 0 | 10 |
| Tilly Mill Rd SB     | N Peachtree Rd                              | Peeler Rd            | 0 | 0 | 0 | 3 | 1 | 1 | 0 | 2 | 1 | 1 | 1 | 10 |
| Cham. Dun. Rd NB     | Cambridge Dr                                | Springfield Dr       | 0 | 0 | 0 | 5 | 1 | 2 | 0 | 0 | 0 | 1 | 1 | 10 |
| Cham. Dun. Rd. NB    | Gap between Kings Down and Valley Veiw      |                      | 0 | 0 | 0 | 5 | 1 | 2 | 0 | 0 | 0 | 1 | 1 | 10 |
| Mt. Vernon Way SB    | Trotters Cove                               | Mt. Vernon Road      | 0 | 0 | 6 | 1 | 0 | 0 | 2 | 1 | 0 | 0 | 0 | 10 |
| Womack Rd EB         | Chamblee Dunwoody                           | Vernon Springs Dr    | 0 | 0 | 0 | 3 | 1 | 1 | 2 | 0 | 0 | 1 | 2 | 10 |
| Kellogg Circle EB    | Gap between existing and Kellogg Springs Dr |                      | 0 | 0 | 6 | 0 | 0 | 2 | 0 | 0 | 0 | 0 | 1 | 9  |
| Kings Down Way NB    | Gap at Kings Down Circle                    |                      | 0 | 0 | 6 | 0 | 0 | 2 | 0 | 0 | 0 | 0 | 1 | 9  |
| N Shallowford Rd SB  | Dunwoody Park                               | Peachford Rd         | 0 | 0 | 0 | 2 | 1 | 1 | 0 | 2 | 1 | 0 | 2 | 9  |
| Cham. Dun. Rd NB     | Valley View Rd                              | Manget Way           | 0 | 0 | 0 | 5 | 1 | 1 | 0 | 0 | 0 | 1 | 1 | 9  |
| Peeler Rd EB         | Equestrian Way                              | N Peachtree Rd       | 0 | 0 | 0 | 3 | 1 | 0 | 0 | 2 | 0 | 1 | 2 | 9  |
| N Shallowford Rd SB  | Chamblee Dunwoody                           | Dunwoody Park        | 0 | 0 | 0 | 2 | 1 | 0 | 0 | 2 | 1 | 1 | 1 | 8  |
| Cham. Dun. Rd SB     | Spalding Dr                                 | Redfield Dr          | 0 | 0 | 0 | 2 | 1 | 1 | 0 | 2 | 0 | 0 | 2 | 8  |
| Vermack Rd SB        | Existing Sidewalk                           | Chamblee Dunwoody Rd | 0 | 0 | 0 | 2 | 1 | 2 | 0 | 1 | 0 | 0 | 2 | 8  |
| Peeler Rd WB         | Happy Hollow Rd                             | Glenbonnie Dr        | 0 | 0 | 0 | 3 | 1 | 0 | 0 | 2 | 0 | 1 | 1 | 8  |
| Tilly Mill Rd SB     | Peeler Rd                                   | Lost Mine Trail      | 0 | 0 | 0 | 3 | 1 | 0 | 0 | 2 | 0 | 0 | 1 | 7  |
| Vermack Rd SB        | Parliament Way                              | Existing Sidewalk    | 0 | 0 | 0 | 2 | 1 | 0 | 2 | 0 | 0 | 0 | 1 | 6  |
| Peeler Rd EB         | Hungtinton Hall Ct                          | Equestrian Way       | 0 | 0 | 0 | 2 | 1 | 0 | 0 | 2 | 0 | 0 | 0 | 5  |
| Old Sprng Hse Ln WB  | Gap at Georgetown Square                    |                      | 0 | 0 | 0 | 1 | 0 | 2 | 0 | 0 | 0 | 1 | 0 | 4  |
| Kellogg Circle WB    | Gap at Kellogg Springs Dr                   |                      | 0 | 0 | 0 | 0 | 0 | 2 | 0 | 0 | 0 | 0 | 1 | 3  |
| Kings Down Circle EB | Gap at Kings Down Way                       |                      | 0 | 0 | 0 | 0 | 0 | 2 | 0 | 0 | 0 | 0 | 1 | 3  |

-  Projects in close proximity to schools
-  Projects where there currently is no sidewalk on either side of the street
-  Projects in school areas where there is no sidewalk currently