




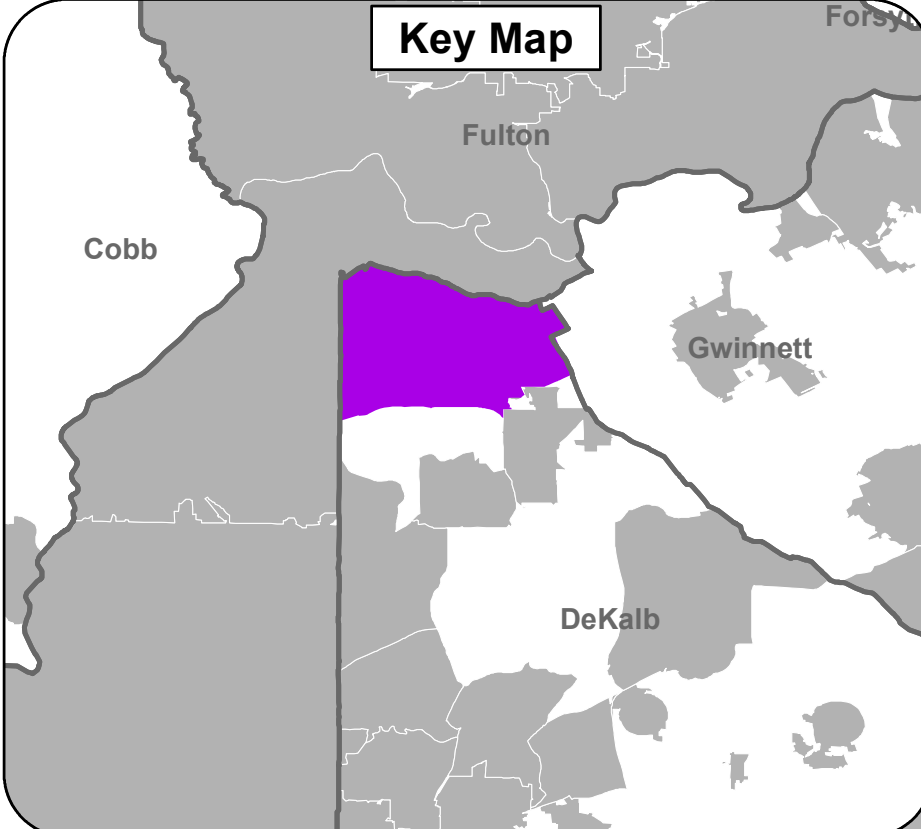
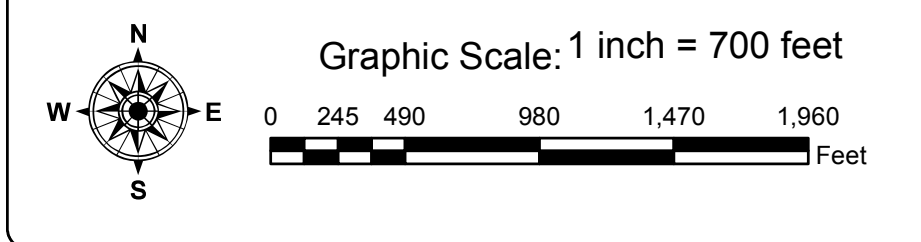
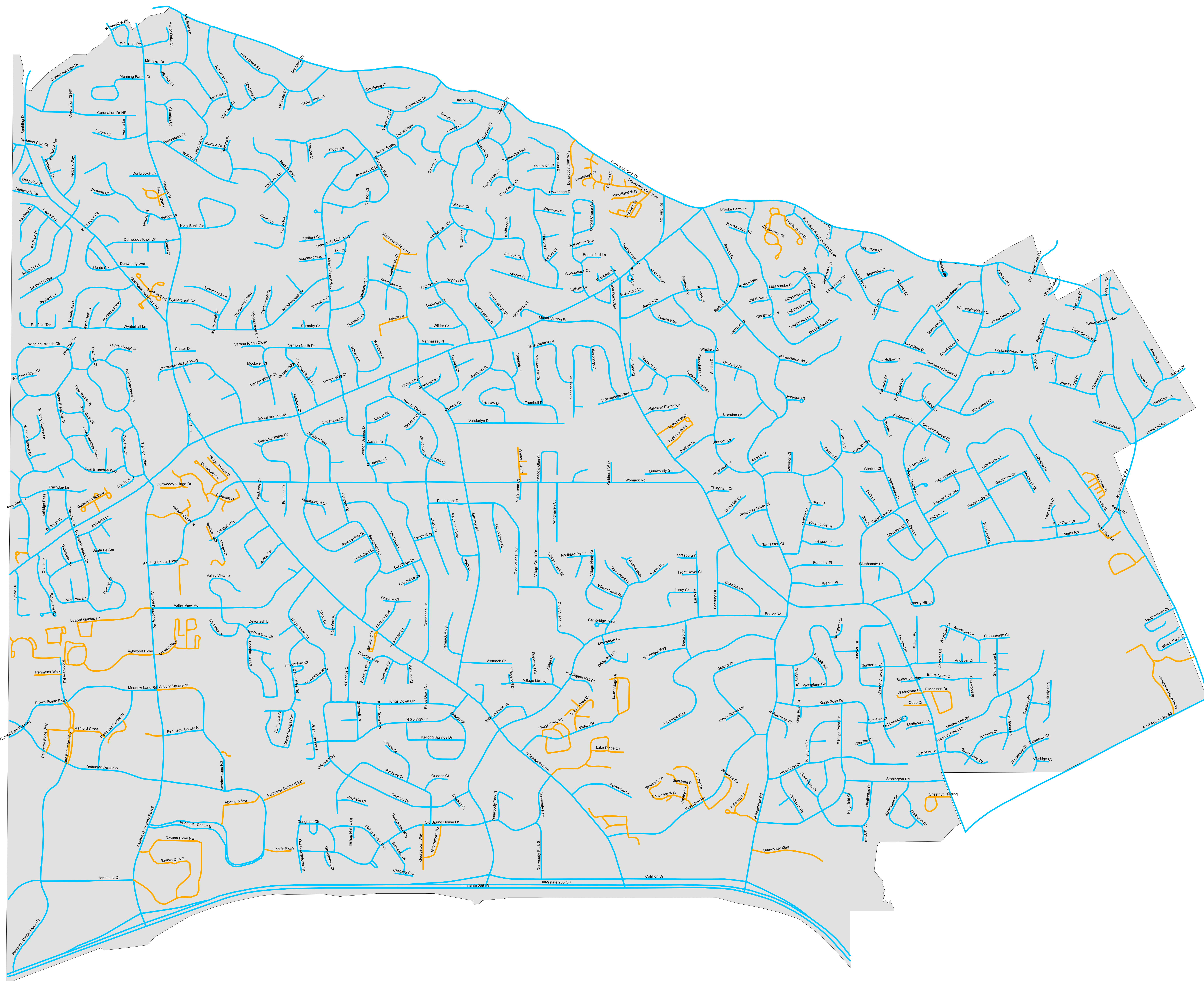
Road Map

Dunwoody Roads
 Private and Public

9/14/2011

Legend

-  Dunwoody City Limits
- Dunwoody Roads**
-  Public Road
-  Private Road



Legal Notifications:

- This map is the property of the City of Dunwoody, Georgia. The use of this map is granted solely upon the condition that the map will not be sold, copied, or printed for resale without the express written permission of the City. This map is a proprietary product of the City of Dunwoody. In no event will the City and/or its GIS Mapping Consultants be liable for damages arising from the use of or inability to use this map.
- This map is a graphical representation of the data obtained from a variety of sources such as aerial photography, recorded deeds, plats, engineering drawings and other public records or data. The City of Dunwoody does not warrant the accuracy or currency of the map provided and does not guarantee the suitability of the map for any purpose, expressed or implied.
- ALL DATA IS PROVIDED AS IS, WITH ALL FAULTS, WITHOUT WARRANTY OF ANY KIND, EITHER EXPRESSED OR IMPLIED, INCLUDING, BUT NOT LIMITED TO, THE IMPLIED WARRANTIES OR MERCHANTABILITY OR FITNESS FOR A PARTICULAR PURPOSE.

4. This map is not intended to depict boundary line discrepancies, lines of possession, or any other matters that a true and accurate land survey of the premises would disclose.

5. County, municipal, land lot and easement boundaries are approximate. It is the responsibility of the map user to verify boundaries with the appropriate governmental office.

Production Notes:

- This map was compiled from records that have been filed with DeKalb County and/or the City by various parties. Neither the City nor its GIS Mapping consultants prepared said records or make any representations or assume any responsibilities for the accuracy of the information contained in this map.
- The compilation methods employed during the production of this map include, but are not limited to, the following: cadastral mapping processes; plat and/or deed research; coordinate geometry; traditional and GPS field surveys and orthorectification.

Aerial Imagery Notes:

- Orthophoto imagery was created using aerial photography taken February 2010. The unprocessed imagery contains some degree of error in geometry (geometric distortion) and in the measured brightness of the pixels (radiometric distortion). Image rectification and restoration algorithms are applied during image processing to reduce the distortions and degradations that result from the original image acquisition. However, not all of the potential distortions and/or degradations will be corrected during this process. Therefore, exact interpretation of the map image features will require field verification by the map user.

Map Reference System Notes:

- Horizontal coordinates are referenced to the Georgia West Zone State Plane Coordinate System relative to the North American Datum of 1983 (NAD83).
- Vertical coordinates are referenced to the North American Vertical Datum of 1988 (NAVD88).

Revisions:

- This map will be revised periodically by the City of Dunwoody. Should the user find conditions other than as shown, the City would appreciate your input. Simply copy the area in question, add your proposed revision and/or correction, and send the information to the City.
- Updated sheet border with new City logo/tagline. (December 2010)

Copyright:

No part of this publication may be reproduced, stored in a retrieval system, or transmitted, in any form or by any means, electronic, mechanical, photocopying, recording, or otherwise, without the prior written permission of the City of Dunwoody. The unauthorized reproduction or distribution of this copyrighted work is illegal. Criminal copyright infringement, including infringement without any monetary gain, is investigated by the FBI and is punishable by up to five (5) years in federal prison and a fine of \$250,000.

Copyright (C) 2010, by the City of Dunwoody
 All Rights Reserved

Map Edition:
 Map Publication Date:

Map Sheet: