

2013

Public Works Projects



Other sidewalk project locations:

- Dunwoody Club DR
- Barclay DR
- Renfroe Lake DR
- Meadow Creek DR
- Old Spring House LN
- Valley View RD
- Happy Hollow RD
- Womack RD
- Vermack RD

Preliminary design for Mt. Vernon Road and Vermack Intersection improvements. Increase turning lanes. Create sidewalks. Includes bike lane and pedestrian upgrades.

Design for new dog park at Brook Run


Complete sidewalk construction on Dunwoody Club Drive from Ball Mill Rd. to Dunwoody Club Way.

Brook Run Trail Phase 2 Ground Breaking

Village Main Street Project Construction Begins.

Preliminary design for intersection improvements at Chamblee Dunwoody Road, N. Shallowford Road, Peeler Road, and Vermack Road.

Construction begins on the Tilly Mill Rd. and North Peachtree intersection Improvements.




January - March

April - June

July - September

October - December



Project Renaissance Parks Ground Breaking

Brook Run Trail Ribbon Cutting Phase 1

Potential 2013 Paving Projects

- Mt. Vernon RD
- Perimeter Center PL
- Crowne Pointe Parkway
- Meadow Lane RD
- Chamblee Dunwoody RD
- Peachford RD
- Redfield LN, DR, CIR
- Mill Gate CT
- Mill Race CT
- Mill Shire LN
- Mill Trace DR
- Trowbridge DR, Cove
- Tamworth CT
- Ashmont CT

Begin Construction on the new dog park.

Opening of Project Renaissance Parks



Public Works Projects 5 YEAR Improvement Plan

Completed

2011

- Paved and resurfaced more than \$2,000,000 of Dunwoody roads.
- Began construction for sidewalks on Happy Hollow and Valley View Road.
- Repaired and patched over 280 potholes.
- Inventoried the entire stormwater system.
- Converted all traffic and pedestrian lights to LED bulbs.
- Purchased 16 acres in the Georgetown/ North Shallowford area.
- Installed shade structures at Brook Run Park.
- Demolished two hazardous buildings at Brook Run Park.

2012

- 13 Stormwater pipe replacements.
- Resurfaced over 14 lane miles of Dunwoody's road network
- Completed sidewalks on Happy Hollow Road and Valley View Road.
- Began sidewalk construction at 10 other locations.
- Retrofit of stormwater features on Ridglock Ct. to reduce runoff and improve water quality.
- Completed final design for Tilly Mill at North Peachtree intersection improvement.
- Implemented See, Click, Fix as new work order management system
- Responded to over 126 service requests and completed over 913 Work orders
- Began construction on Brook Run Trail Phase I.
- Completed design of Phase I Project Renaissance parks & trails.

2013

Expand the City's park system through the implementation of the Park's Master Plan.



Begin rehabilitation of the Donaldson-Bannister Farm



Continue implementation of the 5 year paving plan, sidewalk improvement plan and Stormwater pipe replacement plan.

Paving and repairing of 5.5 miles of Dunwoody roadway.



Brook Run Trail Ribbon Cutting Phase 1



2014

Continue the implementation and refurbish of Dunwoody's trail system.



Begin work on the Project Renaissance 19 acre public park.




Potential 2014 Paving Projects:

- N. Peachtree RD
- Peeler RD
- Tilly Mill RD
- Vermack RD
- Chamblee Dunwoody RD
- Welton PL
- Tamassee CT
- Vermack Ridge
- Vermack CT
- Luray CT
- Front Royal CT
- Cherring LN
- Cherring DR
- Stratham DR
- Verdon CT
- Bordeau CT

Paving and repair of up to 6.2 miles of dunwoody roadway.

2015

Paving and repair of up to 6.0 miles of dunwoody roadway.



Renovation of Dunwoody Park buildings and facilities.



Connection of Brook Run Trail to Project Renaissance trail.

