

**John Olson**

---

**From:** Rock River Realty <curt@rockriverrealty.com>  
**Sent:** Friday, August 16, 2019 7:52 AM  
**To:** John Olson  
**Subject:** Roberts Dr

CAUTION: This email originated from outside your organization. Exercise caution when opening attachments or clicking links, especially from unknown senders.

John,

We are asking to withdraw our rezoning without prejudice on Roberts Dr. at the hearing on the 26th.

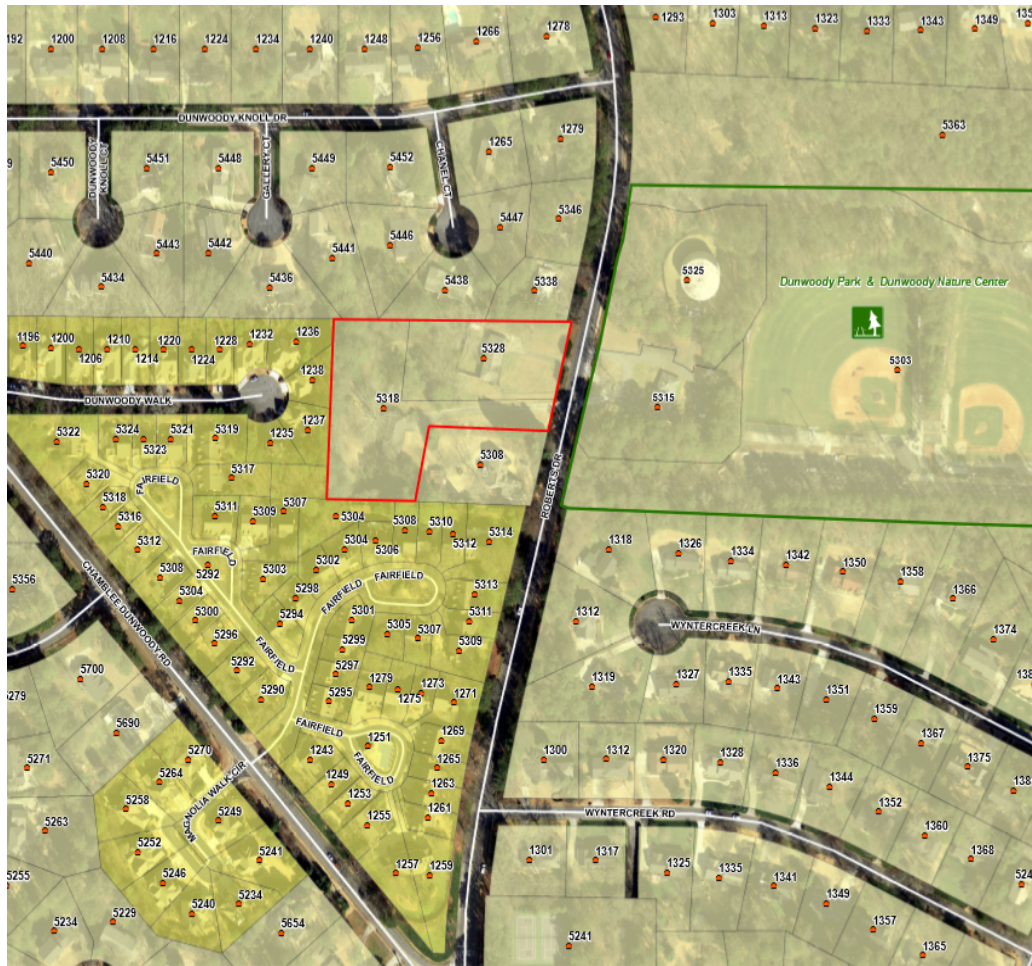
Please let me know if you have any questions.

RRR 2018 LLC  
Curt Swilley  
404.569.5904 c

**MEMORANDUM**

To: City Council  
From: John Olson, AICP  
Date: August 26, 2019

**Subject:** J. Ethan Underwood, attorney for the owner, on behalf of RRR 2018, LLC, owner of 5318 and 5328 Roberts Drive, Dunwoody, GA, 30338 seeks to rezone the property from its current R-100 (Single-dwelling Residential) District zoning classification to an R-50 (Single-dwelling Residential) District. The tax parcel number for the sites are 18 376 002 006 and 18-376-02-005.



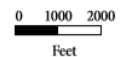
City of  
**Dunwoody**  
Georgia  
Community Development  
4800 Ashford Dunwoody Road  
Dunwoody, GA 30338  
678-382-6700 ~ www.dunwoodyga.gov

Concept Site  
Location Map

December 10, 2018

Legend

- Address Point
- Tax Parcel by Zoning Type
  - R-100
  - RA-5
  - Concept Site





Community Development

4800 Ashford Dunwoody Road  
Dunwoody, GA 30346  
Phone: (678) 382-6800  
unwoodyga.gov

**BACKGROUND**

The subject property in question is located on Roberts Drive directly across the street from the new Austin Elementary. The property consists of approximately 2.634 acres of land that is currently zoned R-100 (Detached Single-dwelling Residential) District. Today, the site exists as two separate lots, each consisting of a ranch style home that was built in the 1960s. From the western curblineline of Roberts Drive toward the northwestern edge of the property, the elevation gradually drops by approximately 20 feet. Looking west from Roberts Drive the site is largely visible with few trees; however, there is a concentration of mature trees found along the back property line.

Pursuant to the City of Dunwoody Zoning Ordinance, the subject application seeks a rezoning of the 2.634 acres of land from an R-100 District to an R-50 (Detached Single-dwelling Residential) District to permit the redevelopment of a 9-lot single-family subdivision with a minimum lot size of 6,000 square feet. To make way for the new housing, the two existing houses on will be demolished, so the development of the subject property will provide a net increase of 7 units. All the units are within walking distance to the Dunwoody Nature Center, the new Austin Elementary, and the restaurants and shops located within Dunwoody Village.

According to the applicant, the project will be age targeted to 55 and over; however, due to the adjacency of the new school, staff is not supportive of this as condition of zoning, as it would preclude young families with children from living near the new school. Still, in an effort to support aging in place, staff has provided a condition that each new unit of housing will provide a master bedroom on the main floor.

Based on the building elevations submitted, all nine homes will have a variety of architectural designs that will include a mix of brick, stone, cedar shake, cementitious lap siding, and hard coat stucco materials. In addition, architectural include the design of a brick and/or stone water table on all four (4) sides of each home, architectural shingles on all roofs, and carriage style garage doors.

An applicant initiated community meeting was held on Monday, September 10, 2018. During the meeting, the proposed site plan was made available for observation and several questions were raised by attendees concerning density, architecture, drainage, price range, and the location of the above ground storm water facility. In response, the applicant has provided a summary report with responses to issues raised. This report is included in the rezoning application packet attached to this report.

**SITE PLAN ANALYSIS**

Totaling nine units, the site will contain a unit density of 5.42 units per acre, which is similar to the density of the adjacent Fairfield Townhomes (6.19 units per acre) and Dunwoody Walk (5.69 units per acre), but higher in density than Dunwoody Knoll (2.13 units per acre) and 5308 Roberts Drive (1.37 units per acre).

Subdivision	Density of Adjacent Property	
	Zoning	Density
5308 Roberts Drive	R-100	1.37 DU/AC
Dunwoody Knoll	R-100	2.13 DU/AC
Proposed Concept Plan	R-50 (Proposed)	5.42 DU/AC



Community Development

Dunwoody Walk	RA-5	5.69 DU/AC
Fairfield Townhomes	RA-5	6.19 DU/AC

Based on the density table above, lot sizes for the concept plan will be similar in size to what is currently found in Dunwoody Walk and Fairfield Townhome Subdivisions. Of the two zoning districts that surround property, the R-100 allows larger lot single-family, and the RA-5 allows smaller lot single-family and townhomes. In view of the zoning of adjacent properties, the project will facilitate transitional R-50 zoning between RA-5 and R-100 districts.

Along the back of the property there exists a 20-foot drainage easement that serves runoff that drains from the Fairfield Townhomes. To achieve adequate spacing from units 6 thru 9, the applicant proposes to relocate the easement and associated stormwater infrastructure approximately 20 feet west of its current location. Additionally, a new stormwater piping system will be installed under the proposed private road. The runoff from the onsite areas will drain to an underground stormwater detention facility found along the northwest corner of the site. As noted in condition 13, the stormwater system will assume 90% of the rate of stormwater flow from the subject property, whereby the flow from the new development will flow 10% slower than the predevelopment conditions on site.

In regards to right-of-way, the City has requested that the applicant dedicate a small strip of land along Roberts Drive; by doing so, the adjusted right-of-way will align with the property line to the north. To ensure proper buffering to adjacent neighboring property, the project proposes a 25-foot graded and replanted buffer with a 4-foot planted berm along the northern property line adjacent to the Dunwoody Knoll subdivision, a 20-foot undisturbed buffer along the western boundary adjacent to the Dunwoody Walk subdivision, and a 35-foot undisturbed buffer along southern boundary adjacent to Fairfield Townhomes. Additionally, between the common boundary between the subject property and 5308 Roberts Drive, the applicant has agreed to install and maintain a row of trees consisting of 33.33 percent Cryptomeria, 33.33 percent Arborvitae 'Green Giant' and 33.33 percent Leyland Cypress. These trees will be a minimum of 8 ft. in height at time of planting and spaced no further apart than 12 ft. on center. As well, a minimum 6-foot tall aluminum decorative fence with stacked stone or brick pillars thirty feet on center, will be installed and maintained along the common boundary between the subject property and 5308 Roberts Drive.

**SURROUNDING LAND USE**

Along the south east corner of the subject property, and immediately adjacent to the subject property, there is a two-story brick single-family residence (5308 Roberts Drive) that is zoned R-100. To the south there is the Fairfield townhomes, which consist of 59-units zoned RA-5. To the west there are three RA-5 zoned lots that are part of the Dunwoody Walk Subdivision. To the north of the subject property there are three R-100 zoned lots that are part of the Dunwoody Knoll Subdivision. To the east of the site, across Roberts Drive, is the Dunwoody Fire Station #12 and the construction site of the Austin Elementary School. The Dunwoody Nature Center is also found nearby, immediately north of the school site.

The table below summarizes all of the nearby zoning districts and land uses:



Community Development

4800 Ashford Dunwoody Road  
Dunwoody, GA 30346  
Phone: (678) 382-6800  
unwoodyga.gov

Direction	Zoning	Future Land Use	Current Land Use
N	R-100	Suburban	Single-Family (R-100)
S	RA-5, R-100	Suburban	Single-Family (R-100 and RA-5))
E	R-100	Suburban	Park/Institutional
W	RA-5	Suburban	Single-Family (RA-5)

**REVIEW AND APPROVAL CRITERIA**

In accordance with Georgia and local law, the following review and approval criteria shall be used in reviewing the respective amendment applications:

**Section 27-335. Review and approval criteria.**

b. *Zoning Map Amendments.* The following review and approval criteria must be used in reviewing and taking action on all zoning map amendments:

1. Whether the zoning proposal is in conformity with the policy and intent of the comprehensive plan;

***The City of Dunwoody’s 2015-2035 Comprehensive Plan (the “Plan”) includes a ‘Future Land Use Map’ and ‘Character Areas Map’ that guide the City’s future development policy. The Dunwoody Comprehensive Plan is organized primarily by regions, delineated as ‘character areas.’ The subject parcel is located in the ‘Suburban Neighborhood Character Area’, which is indicated to be approved for uses such as ‘single-family residential’ and ‘aging in place appropriate residential’ in a bicycle oriented area, consistent with the applicant’s request. Further, the proposed R-50 district is not at odds with the Comprehensive Plan, as it is listed in “FIGURE 16: Future Land Uses Table” as a supported zoning category for the future land use of single dwelling residential areas.***

2. Whether the zoning proposal will permit a use that is suitable in view of the use and development of adjacent and nearby properties;

***The proposed use on the site is suitable when compared and contrasted with adjoining properties. Adjacent and nearby properties include large lot single-family housing (zoned R-100) to the north and south, small lot single-family housing (zoned RA-5) to the west, and a townhome community (zoned RA-5) to the south. In light of development of adjacent nearby properties, the project will facilitate transitional R-50 zoning between a higher intensity RA-5 district, and lower intensity R-100 districts. Further, development of 9 single-family units at 5.42 units per acre is suitable in view of adjacent subdivisions that have similar densities.***

3. Whether the property to be affected by the zoning proposal has a reasonable economic use as currently zoned;  
***The subject lots affected by this zoning proposal has a reasonable economic use currently zoned as R-100, as it would support the redevelopment of two to possibly five, single-family homes.***
4. Whether the zoning proposal will adversely affect the existing use or usability of adjacent or nearby property;  
***As previously noted, the area surrounding the site contains a range of housing types that include a mix of townhomes (Fairfield), small lot single-family residences (Dunwoody Walk), and larger lot single family residences (Dunwoody Knoll) and 5308 Roberts Drive. As a small lot single-family subdivision, the proposed subdivision will be consistent to housing types found nearby, and therefore, does not appear to adversely impact the use or usability of adjacent or nearby property. Additionally, it shall be noted that there are no landscaping buffer requirements between any single-family districts; however, to ensure there is no adverse effect to adjacent property, the project proposes a 25-foot graded and replanted buffer with a 4-foot planted berm along the northern property line adjacent to the Dunwoody Knoll subdivision, a 20-foot undisturbed buffer along the western boundary adjacent to the Dunwoody Walk subdivision, and a 35-foot undisturbed buffer along southern boundary adjacent to Fairfield Townhomes. As well, the developer has agreed to build a fence and provide a landscape strip of trees between the common boundary of the subject property and 5308 Roberts Drive.***
5. Whether there are other existing or changing conditions affecting the use and development of the property that provide supporting grounds for either approval or disapproval of the zoning proposal;  
***Most housing choices within Dunwoody consist of larger lot R-100 developments that contain big homes with high maintenance needs. As a smaller lot development, the project fills a void that supports a different housing option within the community. Most notably, the project supports the Comprehensive Plan's goal in providing aging in place appropriate housing options, as older residents have an option to downsize from a larger lot home in exchange for a lot with less maintenance needs, which provides support for approval.***
6. Whether the zoning proposal will adversely affect historic buildings, sites, districts, or archaeological resources;  
***The zoning proposal is north of and directly adjacent to the Swancy Farmhouse, located at 5308 Roberts Drive. The house was originally built in 1889 as a three bedroom farmhouse house, however, modifications and additions have greatly changed the property's physical features and its relationship to its significance. While the property is recognized as a historic Dunwoody property by the Dunwoody Preservation Trust, it is not designated on the state or national register of historic places. The submitted site plan indicates that there will be landscape and a fence placed along the northern and western edges of the site between the house and the project. With the addition of proper landscaping and buffering, the project should not adversely impact the home.***

7. Whether the zoning proposal will result in a use that will or could cause an excessive or burdensome use of existing streets, transportation facilities, utilities, or schools.

***The development of 9 lots does not appear to create excessive or burdensome use of existing streets, transportation facilities, or utilities.***

### **SUMMARY OF PLANNING COMMISSION**

Planning Commission held hearings on the case on February 14, 2019 and March 12, 2019. During the hearings, neighbors of Dunwoody Knoll Drive spoke with concerns about the storm water drainage and density of the project, though the City and applicant indicated that drainage conditions should improve. Of additional concern were the issues regarding noise (construction noise initially and then standard noise from nine homes), light disturbance, and significant points of uncertainty regarding land disturbance, easement placement, tree placement on the berm, and other effects on adjacent properties, including the Swancy property, who would become an island of R-100 surrounded by higher density developments and the streets that serve that development. The homeowners' of 5308 Roberts Drive stated that they did not support the rezoning, and emphasized that they did offer to sell their property to the developer, but did not receive an offer. They also emphasized that selling the property and combining the entire three properties (5308, 5318 and 5328 Roberts) instead of two (5318 and 5328) would make sense, as it would more effectively create the zoning transition that the developer claims. Finally, the applicant did acknowledge uncertainty about how the site plan would be built due to a Fairfield vote regarding the pipe/easement location which has yet to occur. However, a representative of the Fairfield said that developer was working thru concerns related to the relocation of the line, and said that they support the development.

The planning commission voted on a motion to approve the zoning change request with the following conditions:

EXHIBIT A: Site plan, dated January 31, 2019

EXHIBIT B: Landscape Plan, dated December 6, 2018

1. The site shall be developed in general conformity with "Exhibit A" and "Exhibit B", with necessary changes to meet land development requirements, zoning regulations, conditions of zoning, and city arborist recommendations;
2. Prior to the issuance of a land disturbance permit, the Owner shall dedicate sufficient right of way that it aligns with the property to the north;
3. All utilities shall be underground;
4. The owner shall provide a 8-foot sidewalk with 6-foot landscape buffer along Roberts Drive and a 5-foot wide sidewalk along the private road serving the development;
5. In compliance with the requirements of the storm water ordinance during the application for a land development permit, the applicant shall provide compliance with the predevelopment hydrologic conditions assuming a curve number of 55 or 90% of the rate of stormwater flow from the subject property at the time of zoning, whichever is greater;
6. Development shall have covenants that require a homeowners association;
7. Lawns, open space, roads and associated stormwater infrastructure shall be placed in common area for maintenance by homeowners association;
8. During the land development phase, the applicant shall work with the City Arborist and Community Development Director to save trees on the site. In the event that the site plan or landscape plan needs to be amended to save existing trees or modify plantings,

the Community Development Director is authorized to approve of a revised landscape plan;

9. All units within the development shall contain a main-floor master bedroom;
10. Garage doors shall have carriage style or other decorative fixtures;
11. The following requirements shall apply regarding façade design. For purposes of calculating façade area and required building materials, windows and doors will be excluded from such calculations; Exteriors of all homes constructed on the subject property must be of brick, stone, hard coat stucco, or a cement-based material such as hardi-board, with accents such as, but not limited to, copper roofing, cedar shake, a cement-based material such as hardi-board, or a combination of such materials, with such accent material not to exceed fifty percent (50%) of the facade. The overlap of any lap siding shall have a maximum reveal of seven (7) inches. There shall be no vinyl or aluminum siding.
12. Unless otherwise stated in these conditions, all homes shall include a brick and/or stone water table on all four (4) sides of each home. All water tables shall adhere to the following minimum requirements:
  - a. On homes with slab elevations the water table shall cover all exposed foundations and shall be no less than eighteen (18) inches tall.
  - b. On homes with basement elevations the water table shall be no less than the height of the first floor band board and shall cover all exposed foundation walls on all sides of the home;
13. On any internal subdivision street, minimum five (5) foot sidewalks are required on one side of the street;
14. Shingles on roofs must be of the architectural style;
15. Development shall have covenants that require a homeowners association and maintenance of the landscaped entrance area, lawns, and open space by the homeowners association. Membership in the homeowners association is mandatory for owners of properties subject to these covenants;
16. All utilities shall be underground;
17. Grading of the subject property will be designed and performed so that stormwater flow during and after construction is not diverted onto adjoining properties;
18. Any stormwater detention facility will be underground. Stormwater infrastructure shall be sized to accommodate the existing stormwater flows from the upstream properties;
19. Developer acknowledges that the Haverty Property (PID: 1837602003) is currently served by sanitary sewer utilities that flow through the subject property. Development and final design of the subject property will facilitate a sanitary sewer easement to the Haverty Property and will cross the common boundary line at a location mutually agreeable to the Havertys and the developer (and their respective successors and assigns);
20. There shall be a landscape strip a minimum of ten (10) feet wide along the subject property's common boundary line with Roberts Drive, landscaped in accordance with the landscaping plan submitted with this zoning application;
21. Along the common boundary with Fairfield Subdivision, the Developer shall maintain a thirty-five (35) foot buffer, which will be undisturbed, except in areas where necessary for utility crossings. In areas of this buffer that are sparsely vegetated, the developer will install supplemental plantings approved by the City Arborist. In addition, within the portion of the buffer that is within 20 feet of the common boundary line with Fairfield Subdivision (which includes the property identified on the site plan as owned by Callaway), Fairfield Subdivision may install and maintain a six foot tall wooden fence;
22. Along the common boundary with Dunwoody Walk, the Developer shall maintain a twenty (20) foot buffer, which will be undisturbed, except in areas where necessary for



utility crossings. In areas of this buffer that are sparsely vegetated, the developer will install supplemental plantings approved by the City Arborist;

23. Along the common boundary with Dunwoody Knoll, the Developer shall remove all existing pine trees and maintain a twenty-five (25) foot graded and replanted buffer, except where subject to a drainage easement. This buffer shall consist of an earthen berm that is a minimum of four (4) feet tall, planted with 2 rows of evergreen trees (planted on the north side and top of the berm) and 1 row of evergreen shrubs (planted on the south side) of the berm. The trees shall be 33.33 percent Cryptomeria, 33.33 percent Arborvitae 'Green Giant' and 33.33 percent Leyland Cypress. All trees must be a minimum of 8 ft. in height at time of planting and spaced no further apart than 12 ft. on center. The shrubs shall be selected by the City Arborist and shall be a minimum of 3 ft. in height at time of planting and spaced no further apart than 5 ft. on center. This graded and replanted buffer may be crossed in areas where stormwater drainage, access and utility crossings have been approved by the City;
24. All undisturbed buffers shall be identified with orange, four-foot tree-save fencing prior land-disturbance. Tree-save fencing shall remain in place until issuance of a final plat for the development;
25. The access drive serving the proposed homes will not extend more than 8 feet south of the southernmost portion of the driveway depicted on Lot # of the Site Plan, dated January 31, 2019;
26. The common boundary line between the Subject Property and the Haverty Property shall be identified with orange, four-foot tree-save fencing prior to land-disturbance; 28. Along the common boundary line between the Subject Property and the Haverty Property, RRR shall install and maintain a row of trees consisting of 33.33 percent Cryptomeria, 33.33 percent Arborvitae 'Green Giant' and 33.3 percent Leyland Cypress. All trees must be a minimum of 8 ft. in height at time of planting and spaced no further apart than 12 ft. on center;
27. A minimum 6-foot tall aluminum decorative fence with stacked stone or brick pillars thirty feet on center, shall be installed and maintained along the common boundary between the subject property and the Haverty Property; and
28. An access easement shall be dedicated to the Haverty Property to allow access to the internal roads that serve the subject property.

Following discussions, Commissioners' Harris, Anders and Brian voted to not approve, while Commissioners' Dallas, Abram, and Price voted to approve, splitting 3-3. Therefore, no recommendation carried.

## **RECOMMENDATION**

Based on the findings above, staff recommends that RZ19-01 be approved subject to the following exhibits and conditions:

### EXHIBIT A: Site plan, dated April 29, 2019

1. The site shall be developed in general conformity with "Exhibit A" with necessary changes to meet land development requirements, zoning regulations, conditions of zoning, and city arborist recommendations;
2. Prior to the issuance of a land disturbance permit, the Owner shall dedicate sufficient right of way that it aligns with the property to the north;
3. All on-site utilities shall be buried underground;

4. The owner shall provide an six a (6) foot sidewalk with six (6) foot landscape buffer along Roberts Drive and a five (5) foot wide sidewalk along one side of the private road serving the development;
5. During the land development phase, the applicant shall work with the City Arborist and Community Development Director to save trees on the site. In the event that the site plan or landscape plan needs to be amended to save existing trees or modify plantings, the Community Development Director is authorized to approve of a revised landscape plan;

#### Architecture

6. Garage doors shall have carriage style or other decorative fixtures;  
The following requirements shall apply regarding façade design. For purposes of calculating façade area and required building materials, windows and doors will be excluded from such calculations
  - a. Exteriors of all homes constructed on the subject property must be of brick, stone, hard coat stucco, or a cement-based material such as hardi-board, with accents such as, but not limited to, copper roofing, cedar shake, a cement-based material such as hardi-board, or a combination of such materials, with such accent material not to exceed twenty percent (20%) of the facade.
  - b. The overlap of any lap siding shall have a maximum reveal of seven (7) inches. There shall be no vinyl or aluminum siding.
7. Unless otherwise stated in these conditions, all homes shall include a brick and/or stone water table on all four (4) sides of each home. All water tables shall adhere to the following minimum requirements:
  - c. On homes with slab elevations the water table shall cover all exposed foundations and shall be no less than eighteen (18) inches tall.
  - d. On homes with basement elevations the water table shall be no less than the height of the first floor band board and shall cover all exposed foundation walls on all sides of the home;
8. Shingles on roofs must be of the architectural style;
9. All units within the development shall contain a main-floor master bedroom;

#### Utilities

10. Grading of the subject property will be designed and performed so that stormwater flow during and after construction is not diverted onto adjoining properties.
11. Any stormwater detention facility will be underground. Stormwater infrastructure shall be sized to accommodate the existing stormwater flows from the upstream properties;
12. Stormwater detention facility shall be positioned so as not to prevent the survival of the overstory trees (intended to achieve a height of 20+ feet at maturity) on the berm and buffer adjacent to Dunwoody Knoll).
13. Discharge from the detention facility serving the subject property shall not exceed 90% of the rate of stormwater flow from the subject property at the time of zoning (not including any new stormwater flow resulting from Roberts Drive road work).

#### Landscaping

14. Development shall have covenants that require a homeowners association and maintenance of the roads, landscaped entrance area, lawns, buffers, and open space by the homeowners association. Membership in the homeowners association is mandatory for owners of properties subject to these covenants. Maintenance shall require

replacement of any dead, diseased, or removed shrubs or bushes that are part of the buffers.

15. There shall be a landscape strip a minimum of ten (10) feet wide along the subject property's common boundary line with Roberts Drive, landscaped in accordance with the landscaping plan submitted with this zoning application.
16. Along the common boundary with Fairfield Subdivision, the Developer shall maintain a thirty-five (35) foot buffer, which will be undisturbed, except in areas where necessary for utility crossings. In areas of this buffer that are sparsely vegetated, the developer will install supplemental plantings (consisting of Nellie R. Stevens Holly and Leyland Cypress). In addition, within the portion of the buffer that is within 20 feet of the common boundary line with Fairfield Subdivision (which includes the property identified on the site plan as owned by Callaway), Fairfield Subdivision may install and maintain a six-foot-tall wooden fence.
17. Along the common boundary with Dunwoody Walk, the Developer shall maintain a twenty (20) foot buffer, which will be undisturbed, except in areas where necessary for utility crossings. In areas of this buffer that are sparsely vegetated, the developer will install supplemental plantings consisting of 33.33 percent Cryptomeria, 33.33 percent Arborvitae 'Green Giant' and 33.33 percent Leyland Cypress, unless otherwise required by the City Arborist.
18. Along the common boundary with Dunwoody Knoll, the Developer shall remove all existing pine trees and maintain a twenty-five (25) foot graded and replanted buffer, except where (a) necessary to facilitate the detention facility depicted on the site plan or (b) subject to a pre-existing drainage easement (other than any drainage easements created as a result of or for the Roberts Road expansion). This buffer shall consist of an earthen berm that is a minimum of four (4) feet tall, planted with 2 rows of evergreen trees (planted on the north side and top of the berm) and 1 row of evergreen shrubs (planted on the south side) of the berm. The trees shall be 33.33 percent Cryptomeria, 33.33 percent Arborvitae 'Green Giant' and 33.33 percent Leyland Cypress. All trees must be a minimum of 8 ft. in height at time of planting and spaced no further apart than 12 ft. on center. The shrubs shall be selected by the City Arborist and shall be a minimum of 3 ft. in height at time of planting and spaced no further apart than 5 ft. on center. This graded and replanted buffer may be crossed in areas where stormwater drainage (with the exception of the drainage being constructed for the Roberts Road expansion), access and utility crossings are pre-existing.
19. Developer is agreeable to planting up to ten (10) additional trees (of a minimum of 8 ft. in height at time of planting) in the yards of Dunwoody Knoll residents adjacent to the property, if desired by those Dunwoody Knoll residents. The timing and location of the additional plantings shall be at the Dunwoody Knoll residents' discretion.
20. All undisturbed buffers shall be identified with orange, four-foot tree-save fencing prior land-disturbance. Tree-save fencing shall remain in place until issuance of a final plat for the development.

#### Haverty Conditions

21. Developer acknowledges that the Haverty Property (PID: 1837602003) is currently served by sanitary sewer utilities that flow through the subject property. Development and final design of the subject property will facilitate a sanitary sewer easement to the Haverty Property and will cross the common boundary line at a location mutually agreeable to the Havertys and the developer (and their respective successors and assigns).
22. At a location mutually agreeable to the owner of the Haverty Property (PID: 1837602003) and the developer (and their respective successors and assigns),

Developer shall provide to such owner vehicular access to the access drive serving the proposed homes.

23. The access drive serving the proposed homes will not extend more than 8 feet south of the southernmost portion of the driveway depicted on Lot #9 of the Site Plan, dated March 12, 2019.
24. The common boundary line between the Subject Property and the Haverty Property shall be identified with orange, four-foot tree-save fencing prior to land-disturbance. Tree-save fencing shall remain in place until issuance of a final plat for the development;
25. Along the common boundary line between the Subject Property and the Haverty Property, developer shall install and maintain a row of trees consisting of 33.33 percent Cryptomeria, 33.33 percent Arborvitae 'Green Giant' and 33.33 percent Leyland Cypress. All trees must be a minimum of 8 ft. in height at time of planting and spaced no further apart than 12 ft. on center.
26. A minimum 6-foot tall aluminum decorative fence with stacked stone or brick pillars thirty feet on center, shall be installed and maintained along the common boundary between the Subject Property and the Haverty Property.
27. An access easement shall be dedicated to the Haverty Property to allow access to the internal roads that serve the subject property.

#### **Attachments**

- EXHIBIT A: Site plan, dated April 29, 2019
- Rezoning Ordinance
- RZ19-01 Application Packet
- Location Map
- Building Elevations
- Dunwoody Comprehensive Plan Excerpt

**AN ORDINANCE TO AMEND THE CITY OF DUNWOODY ZONING CLASSIFICATION AND MAP FOR ZONING CONDITIONS FOR THE PARCELS LOCATED AT 5318 AND 5328 ROBERTS DRIVE FROM R-100 (SINGLE-DWELLING RESIDENTIAL-100) DISTRICT ZONING CLASSIFICATION TO A R-50 (SINGLE-DWELLING RESIDENTIAL-75) DISTRICT**

**WHEREAS:** RRR 2018, LLC, owner of 5318 and 5328 Roberts Drive, Dunwoody, GA, 30338, seeks to rezone property currently zoned R-100 (Single-dwelling Residential-100) District zoning classification to a R-50 (Single-dwelling Residential-75) District in order to construct a 9-lot single-family subdivision targeted to owners 55 and over; and

**WHEREAS:** The Property consists of Tax Parcels 18-376-002-006 and 18-376-02-005, which are directly across the street from the new Austin Elementary School, and contain a total of 2.634 acres of land that is currently zoned R-100 (single-family residential); and

**WHEREAS:** As they exist, each parcel currently contains one single-family home which were constructed in the 1960s.

**WHEREAS:** The applicant has proposed to demolish the two existing single-family homes on the parcels and redevelop the property into a 9-lot single-family subdivision with a minimum lot size of 6,000 square feet, which would result in a unit density of 5.42 single family homes per acre; and

**WHEREAS:** The Mayor and City Council find that the proposed use aligns with the Suburban Neighborhood Character Area of the Dunwoody Comprehensive Plan, which is indicated to be approved for uses such as ‘single-family residential’ and ‘aging in place appropriate residential’ in a bicycle oriented area, consistent with the applicant’s request; and

**WHEREAS:** Notice to the public regarding said rezoning and modification to conditions of zoning has been duly published in The Dunwoody Crier, the Official News Organ of the City of Dunwoody; and

**WHEREAS:** A public hearing was held by the Mayor and City Council of the City of Dunwoody as required by the Zoning Procedures Act.

**NOW THEREFORE,** The Mayor and City Council of the City of Dunwoody hereby **ORDAIN AND APPROVE** the rezoning of said property from R-100 (Single-dwelling Residential) District zoning classification to a R-50 (Single-dwelling Residential) District subject to the following conditions:

EXHIBIT A: Site plan, dated April 29, 2019

**STATE OF GEORGIA  
CITY OF DUNWOODY**

**ORDINANCE 2019-\_\_-\_\_**

1. The site shall be developed in general conformity with "Exhibit A" with necessary changes to meet land development requirements, zoning regulations, conditions of zoning, and city arborist recommendations;
2. Prior to the issuance of a land disturbance permit, the Owner shall dedicate sufficient right of way that it aligns with the property to the north;
3. All on-site utilities shall be buried underground;
4. The owner shall provide an six a (6) foot sidewalk with six (6) foot landscape buffer along Roberts Drive and a five (5) foot wide sidewalk along one side of the private road serving the development;
5. (Condition removed as it is redundant to condition 14)During the land development phase, the applicant shall work with the City Arborist and Community Development Director to save trees on the site. In the event that the site plan or landscape plan needs to be amended to save existing trees or modify plantings, the Community Development Director is authorized to approve of a revised landscape plan;

Architecture

6. Garage doors shall have carriage style or other decorative fixtures;  
The following requirements shall apply regarding façade design. For purposes of calculating façade area and required building materials, windows and doors will be excluded from such calculations
  - a. Exteriors of all homes constructed on the subject property must be of brick, stone, hard coat stucco, or a cement-based material such as hardi-board, with accents such as, but not limited to, copper roofing, cedar shake, a cement-based material such as hardi-board, or a combination of such materials, with such accent material not to exceed twenty percent (20%) of the facade.
  - b. The overlap of any lap siding shall have a maximum reveal of seven (7) inches. There shall be no vinyl or aluminum siding.
7. Unless otherwise stated in these conditions, all homes shall include a brick and/or stone water table on all four (4) sides of each home. All water tables shall adhere to the following minimum requirements:
  - a. On homes with slab elevations the water table shall cover all exposed foundations and shall be no less than eighteen (18) inches tall.
  - b. On homes with basement elevations the water table shall be no less than the height of the first floor band board and shall cover all exposed foundation walls on all sides of the home;
8. Shingles on roofs must be of the architectural style;
9. All units within the development shall contain a main-floor master bedroom;

Utilities

10. Grading of the subject property will be designed and performed so that stormwater flow during and after construction does not increase stormwater flows onto adjoining properties.
11. Any stormwater detention facility will be underground. Stormwater infrastructure shall be sized to accommodate the existing stormwater flows from the upstream properties;
12. Stormwater detention facility shall be positioned so as not to prevent the survival of the overstory trees (intended to achieve a height of 20+ feet at maturity) on the berm and buffer adjacent to Dunwoody Knoll).
13. Discharge from the detention facility serving the subject property shall not exceed 90% of the rate of stormwater flow from the subject property at the time of zoning (not including any new stormwater flow resulting from Roberts Drive road work).

**STATE OF GEORGIA  
CITY OF DUNWOODY**

**ORDINANCE 2019-\_\_-\_\_**

Landscaping

14. Development shall have covenants that require a homeowners association and maintenance of the roads, landscaped entrance area, lawns, buffers, and open space by the homeowners association. Membership in the homeowners association is mandatory for owners of properties subject to these covenants. Maintenance shall require replacement of any dead, diseased, or removed shrubs or bushes that are part of the buffers.
15. There shall be a landscape strip a minimum of ten (10) feet wide along the subject property's common boundary line with Roberts Drive, landscaped in accordance with the landscaping plan submitted with this zoning application.
16. Along the common boundary with Fairfield Subdivision, the Developer shall maintain a thirty-five (35) foot buffer, which will be undisturbed, except in areas where necessary for utility crossings. In areas of this buffer that are sparsely vegetated, the developer will install supplemental plantings (consisting of Nellie R. Stevens Holly and Leyland Cypress). In addition, within the portion of the buffer that is within 20 feet of the common boundary line with Fairfield Subdivision (which includes the property identified on the site plan as owned by Callaway), Fairfield Subdivision may install and maintain a six-foot-tall wooden fence.
17. Along the common boundary with Dunwoody Walk, the Developer shall maintain a twenty (20) foot buffer, which will be undisturbed, except in areas where necessary for utility crossings. In areas of this buffer that are sparsely vegetated, the developer will install supplemental plantings consisting of 33.33 percent Cryptomeria, 33.33 percent Arborvitae 'Green Giant' and 33.33 percent Leyland Cypress, unless otherwise required by the City Arborist.
18. Along the common boundary with Dunwoody Knoll, the Developer shall remove all existing pine trees and maintain a twenty-five (25) foot graded and replanted buffer, except where (a) necessary to facilitate the detention facility depicted on the site plan or (b) subject to a pre-existing drainage easement (other than any drainage easements created as a result of or for the Roberts Road expansion). This buffer shall consist of an earthen berm that is a minimum of four (4) feet tall, planted with 2 rows of evergreen trees (planted on the north side and top of the berm) and 1 row of evergreen shrubs (planted on the south side) of the berm. The trees shall be 33.33 percent Cryptomeria, 33.33 percent Arborvitae 'Green Giant' and 33.33 percent Leyland Cypress. All trees must be a minimum of 8 ft. in height at time of planting and spaced no further apart than 12 ft. on center. The shrubs shall be selected by the City Arborist and shall be a minimum of 3 ft. in height at time of planting and spaced no further apart than 5 ft. on center. This graded and replanted buffer may be crossed in areas where stormwater drainage (with the exception of the drainage being constructed for the Roberts Road expansion), access and utility crossings are pre-existing.
19. Developer is agreeable to planting up to ten (10) additional trees (of a minimum of 8 ft. in height at time of planting) in the yards of Dunwoody Knoll residents adjacent to the property, if desired by those Dunwoody Knoll residents. The timing and location of the additional plantings shall be at the Dunwoody Knoll residents' discretion.
20. All undisturbed buffers shall be identified with orange, four-foot tree-save fencing prior land-disturbance. Tree-save fencing shall remain in place until issuance of a final plat for the development.

Haverty Conditions

21. Developer acknowledges that the Haverty Property (PID: 1837602003) is currently served by sanitary sewer utilities that flow through the subject property. Development and final design of the subject property will facilitate a sanitary sewer easement to the Haverty

**STATE OF GEORGIA  
CITY OF DUNWOODY**

**ORDINANCE 2019-\_\_-\_\_**

- Property and will cross the common boundary line at a location mutually agreeable to the Havertys and the developer (and their respective successors and assigns).
22. At a location mutually agreeable to the owner of the Haverty Property (PID: 1837602003) and the developer (and their respective successors and assigns), Developer shall provide to such owner vehicular access to the access drive serving the proposed homes.
  23. The access drive serving the proposed homes will not extend more than 8 feet south of the southernmost portion of the driveway depicted on Lot #9 of the Site Plan, dated March 12, 2019.
  24. The common boundary line between the Subject Property and the Haverty Property shall be identified with orange, four-foot tree-save fencing prior to land-disturbance. Tree-save fencing shall remain in place until issuance of a final plat for the development;
  25. Along the common boundary line between the Subject Property and the Haverty Property, developer shall install and maintain a row of trees consisting of 33.33 percent Cryptomeria, 33.33 percent Arborvitae 'Green Giant' and 33.33 percent Leyland Cypress. All trees must be a minimum of 8 ft. in height at time of planting and spaced no further apart than 12 ft. on center.
  26. A minimum 6-foot tall aluminum decorative fence with stacked stone or brick pillars thirty feet on center, shall be installed and maintained along the common boundary between the Subject Property and the Haverty Property.
  27. An access easement shall be dedicated to the Haverty Property to allow access to the internal roads that serve the subject property.

**SO ORDAINED AND EFFECTIVE** this \_\_\_\_ day of \_\_\_\_\_ 2019.

Approved by:

Approved as to Form and Content

\_\_\_\_\_  
Denis L. Shortal, Mayor

\_\_\_\_\_  
City Attorney

Attest:

\_\_\_\_\_  
Sharon Lowery, City Clerk

SEAL



This drawing is the property of Engineering303, L.L.C. and is not to be reproduced or copied in whole or in part or used for furnishing information to others, or for any other purpose without the written consent of Engineering303, L.L.C. and is to be returned upon request.

**ABBREVIATION LEGEND:**

- BC = back of curb
- C&G = curb and gutter
- CB = catch basin
- CD = check dam
- CL = centerline
- CMF = concrete monument found
- CMP = corrugated metal pipe
- CO = clean out
- CT = crimp top pin
- DI = drop inlet
- DIP = ductile iron pipe
- DWCB = dbl. wing catch basin
- EP = edge of pavement
- FC = face of curb
- FES = flared end section
- FI = fire hydrant
- GI = grate inlet
- GW = guy wire
- GP = guy pole
- HW = head wall
- IPF = iron pin found
- IPS = iron pin set
- JB = junction box
- INV = invert
- LL = land lot line
- LP = light pole
- MH = manhole (sanitary sewer)
- OCS = outlet control structure
- OT = open top pipe
- PL = property line
- PP = power pole
- RB = reinforcing bar
- RCP = reinforced concrete pipe
- R/W = right-of-way
- TSP = traffic signal pole
- TSB = traffic signal box
- TP = telephone pole
- TSP = traffic signal pole
- WM = water meter
- WV = water valve
- WI = yard inlet

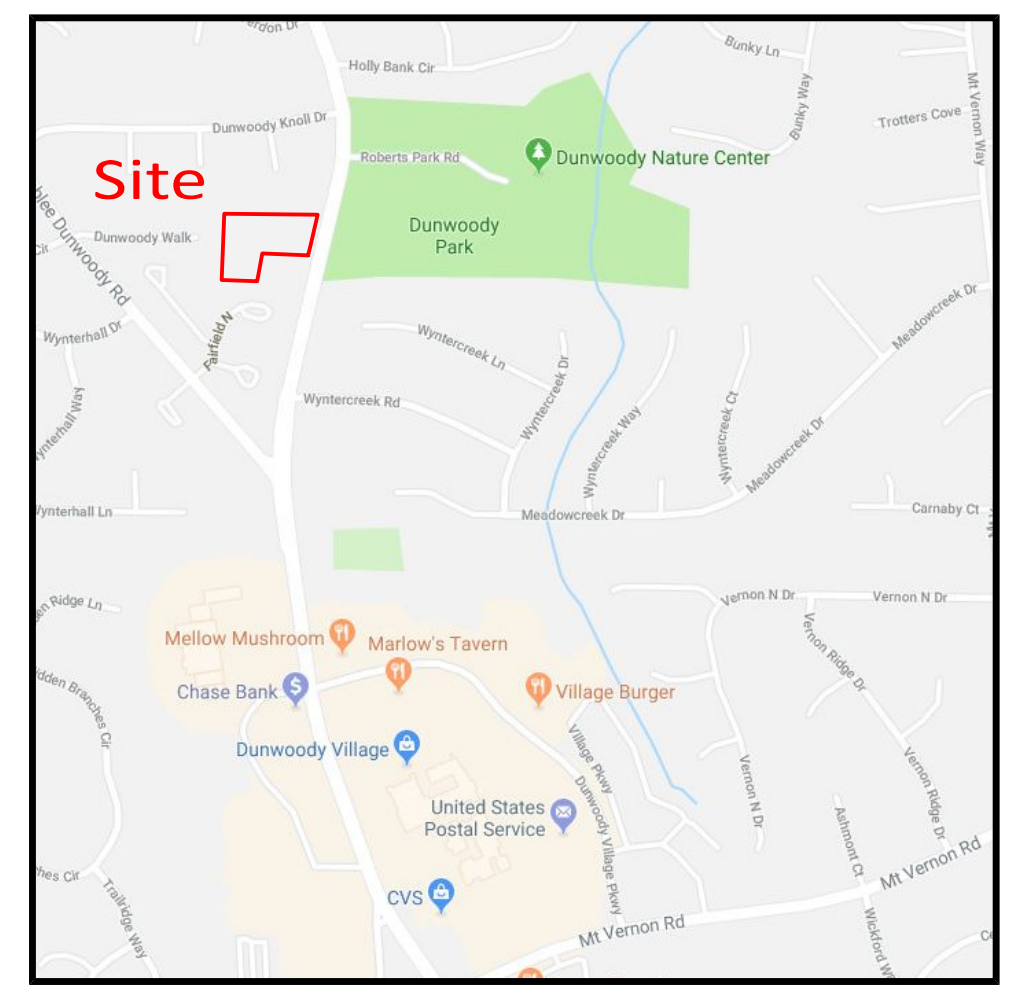
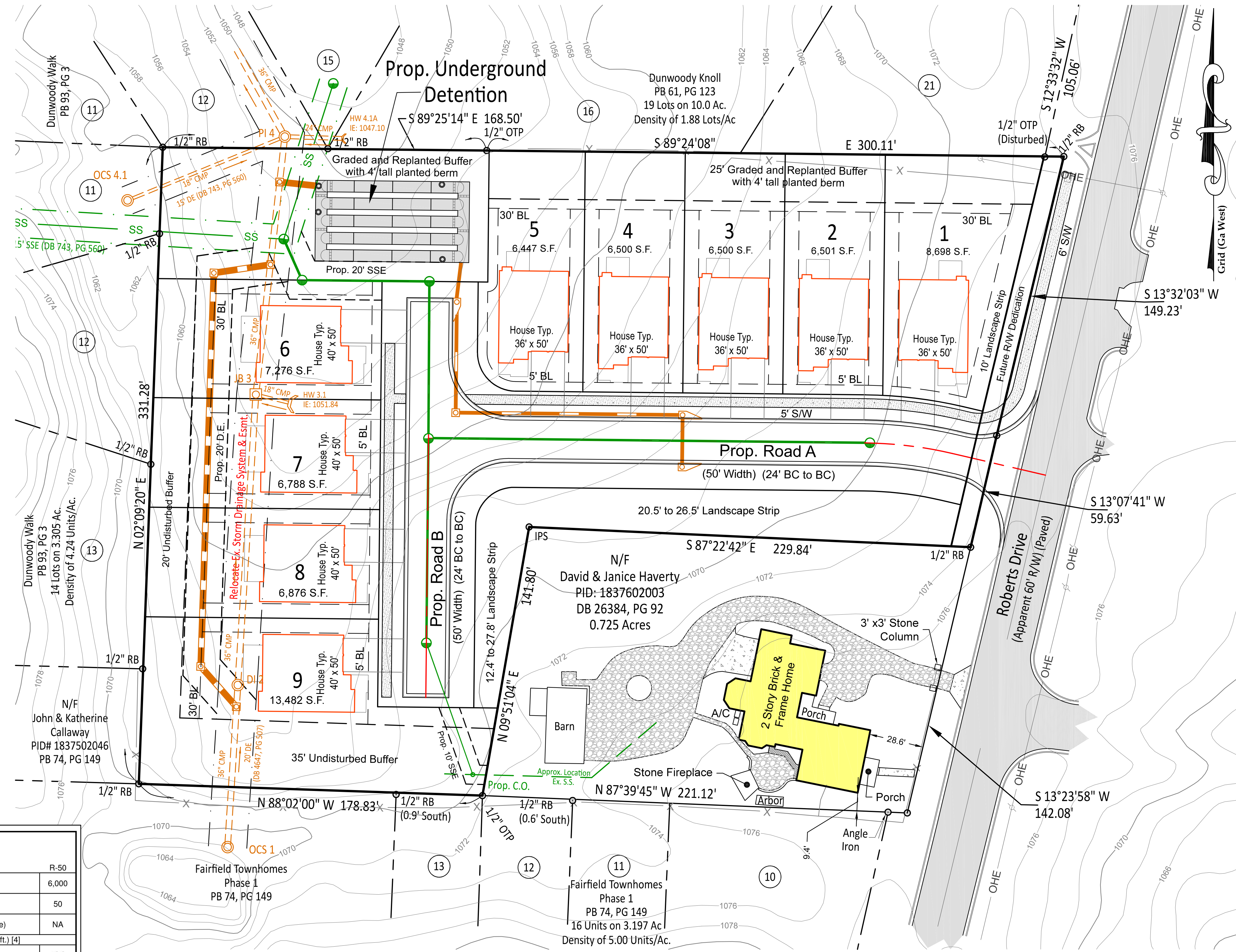
**SYMBOL LEGEND:**

- = existing concrete
- = existing asphalt
- = existing gravel/riprap
- = fire hydrant
- = guy wire
- = light pole
- = power pole
- = sanitary sewer manhole
- = clean out
- = transformer
- = water meter
- = single wing catch basin
- = grate inlet
- = junction box
- = head wall
- = buffer
- = bidg setback
- = fence
- = overhead electric
- = underground electric
- = water line
- = sanitary line
- = gas line

**SINGLE-DWELLING DISTRICTS**

	R-50
<b>L1</b> Minimum Lot Area (sq. ft.)	6,000
<b>L2</b> Minimum Lot Frontage (ft.) [2]	50
<b>Maximum Density</b> (dwelling units per acre)	NA
<b>Minimum Building/Structure Setbacks (ft.) [4]</b>	
<b>S1</b> Street, Front and Side	5[6]
<b>S2</b> Side, Interior	7.5
<b>S3</b> Side, Interior (accessory buildings/structures)	10
<b>S4</b> Rear	30
<b>S5</b> Rear (accessory buildings/structures)	10
<b>C</b> <b>Maximum Lot Coverage</b> (percent) [8]	
Lot area = 43,560 sq. ft. or more	25
Lot area = 30,000 to 43,559 sq. ft.	30
Lot area = 20,000 to 29,999 sq. ft.	35
Lot area = 19,999 sq. ft. or less	40
<b>Maximum Building Height</b> (ft.)	
Principal Building	35
Accessory Buildings/Structures	20

- [1] Detached houses in RA-5 and RA-8 districts are subject to the lot and building regulations of the R-50 district.
- [2] Minimum lot frontage on cul-de-sac lots is 35 feet. Minimum lot width at the required street setback must equal the required minimum frontage requirement for non-cul-de-sac lot (e.g., 100 feet in R-100).
- [3] Minimum lot frontage applies to attached house projects, not individual dwelling units within the project.
- [4] Corner lots are subject to street setbacks along all street frontages and to interior side setbacks along all other lot lines.
- [5] Add five feet for minimum setbacks from arterial streets.
- [6] Street-facing garage façades must be setback at least 20 feet from back of curb or back of sidewalk, whichever is greater.
- [7] Interior side setback applies only to end units in attached house projects. No interior side setback required for units in attached projects with common or abutting walls. See also the attached house building separation requirements of section 27-132.
- [8] Maximum lot coverage for institutional uses; including, but not limited to, educational services, places of worship, and neighborhood recreation club shall not exceed 60 percent.



**SURVEYOR NOTES**

**Datum**  
Horizontal: NAD83 (2011); Vertical: NAVD88 established by GPS observations;  
Measurements: U.S. Survey Feet

**Equipment and Field Closure Statement**  
Field angles and linear distances measured using a Leica TS 12P robotic total station. GPS positions obtained with a ChampioPro (serial # 1025350). The field data upon which this plat is based has a field closure of one foot in 21,298 feet and an angular error of 2 seconds per angle point and was adjusted using compass rule. Last date of field work was performed March 28, 2018.

**Map Closure**  
This map or plat has been calculated for closure and is found to be accurate as follows:  
1837602005: within one foot in 155,403 feet;  
1837602006: within one foot in 151281 feet;  
1837602003: within one foot in 79,775 feet;

**Title**  
This property may be subject to easements, reservations, rights of way or any similar matters that would be disclosed by a title search. Therefore, exceptions is taken to all matters of title.

**Utilities**  
Surface and subsurface utilities shown hereon are based upon surface observations and public records. Engineering303 provides this service in an effort to reduce risk, however, due to the nature of this type of work a/c cannot guarantee absolute accuracy or that there are no omissions in locating underground utilities. Therefore Engineering303 disclaims all liability for any damages based on utility information provided by this survey, user of this information assumes all risk and notice is hereby given that "Know What's Below - Call Before You Dig" utility location service (811) is to be notified prior to any excavation of the site as required by law.

**Streams, Bodies of Water, & Wetlands**  
All streams, bodies of water, and wetlands may be subject to state, county, and local buffers or restrictions. Surveyor makes no interpretation regarding these buffers or restrictions. User of this survey is cautioned to consult with the appropriate governing authorities concerning possible buffers or restrictions.

**Flood Zone**  
Based on graphical interpretation this property is situated in unshaded Zone X" (area determined to be outside the 0.2% annual chance floodplain) as depicted on the nfp flood insurance rate map no. 13089C005) having an effective date of May 16, 2013. User of this information is cautioned that a more precise flood delineation may be necessary.

**Zoning**  
Zoning and similar issues are not addressed on this survey.

**Drawing Presentation**  
For drawing clarity some objects or symbols may not be drawn at actual scale. This should be taken into consideration when obtaining scaled data or in utilizing the cad file this drawing originated from for design purposes.

**Certification**  
This survey was prepared for the exclusive use for the client named hereon and represents a specific scope of services. Any use by third parties is at their own risk. The term "Certification" as used in Rule "180-6-.09(2) and (3)" and relating to professional engineering or land surveying services, as defined in O.C.G.A. 43-15-2(6) and (11), shall mean a signed statement based upon facts and knowledge known to the registrant and is not a guarantee or warranty, either expressed or implied.


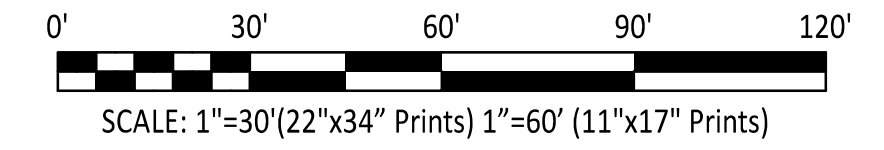
**Board Rules and Code of Georgia**  
This survey complies with both the rules of the Georgia Board of Registration for Professional Engineers and Land Surveyors and the Official Code of Georgia Annotated (OCGA) 15-6-67, in that where a conflict exists between two sets of specifications, the requirements of law prevail.

**Area This Tract:**

2.633 Acres

**Developer:**

Rock River Realty LLC  
6185 Crooked Creek Rd  
Suite C  
Norcross Ga. 30092  
24Hr Contact: Curt Swilley  
Phone: 404-569-5904  
Email: curt@rockriverrealty.com



Concept Site Plan of:  
5308, 5318, 5328 Roberts Drive for:  
**Curt Swilley**  
The City of Dunwoody  
16th District  
Land Lot 378  
DeKalb County, GA



Civil Engineering, Land Surveying,  
Stream and Wetland Restoration  
116 North Main Street, Suite B, Cumming, Ga. 30040  
Phone: 770-442-0500 www.engineering303.com

Drawn: BJK  
Date: 4-29-2019  
Sheet  
**1 of 1**  
Project Number  
**18-4360**

R2 19-01



# AMENDMENT APPLICATION

Community Development

4800 Ashford Dunwoody Road | Dunwoody, GA 30338  
Phone: (678) 382-6800 | Fax: (770) 396-4828

2018/12

**\* Applicant Information:**

Company Name:	RRR 2018, LLC		
Contact Name:	Miles Hansford & Tallant, LLC - J. Ethan Underwood		
Address:	202 Tribble Gap Road, Suite 200, Cumming, GA 30040		
Phone:	770-781-4100	Fax:	770-781-9191
Email:	eunderwood@mhtlegal.com		
Pre-application conference date (required):	8/23/18		

**\* Owner Information:**  Check here if same as applicant

Owner's Name:	RRR 2018, LLC c/o Curt Swilley		
Owner's Address:	6185 Crooked Creek Road, Ste C, Norcross, GA 30092		
Phone:	404-569-5904	Fax:	
Email:	curt@rockriverrealty.com		

**\* Property Information:**

Property Address:	5318 & 5328 Roberts Drive Dunwoody, GA 30338	Parcel ID:	18-376-02-006
Current Zoning Classification:	R-100		&18-376-02-005
Requested Zoning Classification:	R-50		


**\* Applicant Affidavit:**

I hereby certify that to the best of my knowledge, this amendment application form is correct and complete. If additional materials are determined to be necessary, I understand that I am responsible for filing additional materials as specified by the City of Dunwoody Zoning Ordinance. I certify that I, the applicant (if different), am authorized to act on the owner's behalf, pursuant to this application and associated actions.

Applicant's Name:	RRR 2018, LLC		
Applicant's Signature:		Date:	11/1/2018

**\* Notary:**

Sworn to and subscribed before me this	4	Day of	November	, 20	18
Notary Public:	Ken Manous				
Signature:					
My Commission Expires:	July 2, 2022				



Fee Paid  
500.00  
+ 135.00 sign  
635.00 Paid 12/4/18


**Additional Property  
 Owner(s)  
 Notarized Certification**

**Community Development**  
 4800 Ashford Dunwoody Road | Dunwoody, GA 30338  
 Phone: (678) 382-6800 | Fax: (770) 396-4828

I hereby certify that to the best of my knowledge, this amendment form is correct and complete. If additional materials are determined to be necessary, I understand that I am responsible for filing additional materials as specified by the City of Dunwoody Zoning Ordinance. I certify that the applicant(s) (if different) are authorized to act on my behalf, pursuant to this application and associated actions.

**\* Property Owner (If Applicable):**

Owner Name: Kenneth Scott Faulkner  
 Signature: *Kenneth Scott Faulkner* Date: 11-1-18  
 Address: 5328 Roberts Drive Dunwoody, GA 30338  
 Phone: 770-6301731 Fax: \_\_\_\_\_ Email: ksfaulkner@bellsouth.net  
 Sworn to and subscribed before me this 1 Day of November, 2018  
 Notary Public: *KM*



**\* Property Owner (If Applicable):**

Owner Name: \_\_\_\_\_  
 Signature: \_\_\_\_\_ Date: \_\_\_\_\_  
 Address: \_\_\_\_\_  
 Phone: \_\_\_\_\_ Fax: \_\_\_\_\_ Email: \_\_\_\_\_  
 Sworn to and subscribed before me this \_\_\_\_\_ Day of \_\_\_\_\_, 20\_\_\_\_  
 Notary Public: \_\_\_\_\_

**\* Property Owner (If Applicable):**

Owner Name: \_\_\_\_\_  
 Signature: \_\_\_\_\_ Date: \_\_\_\_\_  
 Address: \_\_\_\_\_  
 Phone: \_\_\_\_\_ Fax: \_\_\_\_\_ Email: \_\_\_\_\_  
 Sworn to and subscribed before me this \_\_\_\_\_ Day of \_\_\_\_\_, 20\_\_\_\_  
 Notary Public: \_\_\_\_\_




# Campaign Disclosure Statement

Community Development

4800 Ashford Dunwoody Road | Dunwoody, GA 30338  
Phone: (678) 382-6800 | Fax: (770) 396-4828

Have you, within the two years immediately preceding the filing of this application, made campaign contributions aggregating \$250.00 or more to a member of the City of Dunwoody City Council or a member of the City of Dunwoody Planning Commission?  YES  NO

\* Applicant / Owner: RRR 2018, LLC

Signature: 	Date: <u>12/1/2018</u>
Address: <u>2632 Fontainebleau Dr Dunwoody, GA 30360</u>	

If the answer above is yes, please complete the following section:

Date	Government Official	Official Position	Description	Amount
	None			



202 Tribble Gap Road | Suite 200 | Cumming, Georgia 30040

38 Sloan Street | Roswell, Georgia 30075

770-781-4100 | www.mhtlegal.com

Ethan Underwood  
eunderwood@mhtlegal.com

December 4, 2018

<b>Applicant:</b>	<b>RRR 2018 LLC</b>
<b>Subject Property:</b>	<b>2.634 Acres Designated as Dekalb County Tax Parcel(s): 18-376-02-005 &amp; 18-376-02-006</b>
<b>Current Zoning:</b>	<b>R-100 (Single-dwelling Residential District)</b>
<b>Proposed Zoning:</b>	<b>R-50 (Single-dwelling Residential District)</b>
<b>Proposed Use:</b>	<b>10 Single-dwelling Residential Lots</b>
<b>ROW Access:</b>	<b>Roberts Drive</b>

Pursuant to O.C.G.A § 36-67A-1, *et seq.*, please be advised that Miles, Hansford & Tallant, LLC, has not given campaign contributions to any City of Dunwoody government officials.

This letter constitutes the disclosure of campaign contributions with respect to the above-referenced application and is forms a part of such application.

Sincerely,

Ethan Underwood



202 Tribble Gap Road | Suite 200 | Cumming, Georgia 30040

38 Sloan Street | Dunwoody, Georgia 30075

770-781-4100 | www.mhtlegal.com

J. Ethan Underwood  
eunderwood@mhtlegal.com

December 4, 2018

**LETTER OF INTENT**

<b>Applicant:</b>	<b>RRR 2018 LLC</b>
<b>Subject Property:</b>	<b>2.634 Acres Designated as Dekalb County Tax Parcel(s): 18-376-02-005 &amp; 18-376-02-006</b>
<b>Current Zoning:</b>	<b>R-100 (Single-dwelling Residential District)</b>
<b>Proposed Zoning:</b>	<b>R-50 (Single-dwelling Residential District)</b>
<b>Proposed Use:</b>	<b>10 Single-dwelling Residential Lots</b>
<b>ROW Access:</b>	<b>Roberts Drive</b>

This statement is intended to comply with the application procedures established by the City of Dunwoody, GA for submittal of applications for conditional use permits as required by the Zoning Ordinance of the City of Dunwoody (the "Zoning Ordinance"), City of Dunwoody Amendment Application requirements, and other City of Dunwoody Ordinances and Standards.

The Applicant has submitted contemporaneously with this statement the application package for the Proposed Zoning, incorporated herein by reference, and as may be amended (the "Application"). With regard to any zoning, conditional use permit, and variances requested in the Applicant, the Applicant incorporates all statements made in the Analysis Requirements of the Application as its Letter of Intent.

The Subject Property is located within the Suburban Neighborhood Character Area. In this regard, the Proposed Use incorporates 10 single-dwelling lots, with front-loaded garages. The Proposed Use will be age targeted.

**The Applicant intends to develop the Subject Property for the Proposed Use. To facilitate this development, that Applicant requests the following:**

- 1) Rezone the Subject Property from R-100 (Single-dwelling Residential District) to R-50 (Single-dwelling Residential District)**
- 2) Variances:**
  - a. Variance #1 – Zoning Ord. § 27-58, Lot & Building Regulation Table Note 6.** - Regarding Street-Facing Garages, the Applicant proposes to develop homes with garage doors that are at least 20 feet from the back of curb or back of sidewalk; whichever is greater. The front facades will these homes will comply with the Zoning Ordinance’s minimum front setback of 5 feet. However, Community Development Staff is interpreting Note 6 to require the entire front façade (rather than simply the garage door to be located at least 20 feet from the back of curb or back of sidewalk; whichever is greater. While the



Page 2 of 2  
December 4, 2018

---

Applicant objects to this interpretation of the Zoning Ordinance, out of an abundance of caution, the Applicant submits this request for variance of 15 feet to the front setback requirement of **Zoning Ord. § 27-58, Lot & Building Regulation Table Note 6.**

The Applicant and owners respectfully request that this Application be approved as requested by the Applicant and in the manner shown on the Application, which is incorporated herein by reference. The Applicant and owners reserve the right to amend and supplement this Letter of Intent at any time.

Sincerely,

Ethan Underwood



202 Tribble Gap Road | Suite 200 | Cumming, Georgia 30040

38 Sloan Street | Roswell, Georgia 30075

770-781-4100 | www.mhtlegal.com

J. Ethan Underwood  
eunderwood@mhtlegal.com

December 4, 2018

**ZONING CRITERIA**

<b>Applicant:</b>	<b>RRR 2018 LLC</b>
<b>Subject Property:</b>	<b>2.634 Acres Designated as Dekalb County Tax Parcel(s): 18-376-02-005 &amp; 18-376-02-006</b>
<b>Current Zoning:</b>	<b>R-100 (Single-dwelling Residential District)</b>
<b>Proposed Zoning:</b>	<b>R-50 (Single-dwelling Residential District)</b>
<b>Proposed Use:</b>	<b>10 Single-dwelling Residential Lots</b>
<b>ROW Access:</b>	<b>Roberts Drive</b>

**A. Whether the zoning proposal is in conformity with the policy and intent of the comprehensive plan?**

The Subject Property is located within the Suburban Neighborhood Character Area. The proposed development complies with the Comprehensive Plan’s designation of appropriate land uses in that the Proposed Use is for “Single-family residential” and “aging in place appropriate residential.” The Proposed use will accommodate the Comprehensive Plan” vision and intent of a “[s]table, owner-occupied single-family residential area that is characterized by a traditional suburban pattern of development with accessible sidewalks, extensive landscaping, and access to parks and functional greenspace, places of worship and schools. (Comp. Plan, p. 17). The subject property is located within walking distance of both a park and a school.

The Proposed Use will allow an economically feasible use of the Subject Property that is compatible with surrounding uses, and will provide a much-needed housing option targeted to seniors seeking to live in the City in high quality homes, with smaller yards to maintain.

**B. Whether the zoning proposal will permit a use that is suitable in view of the use and development of adjacent and nearby properties?**

The Subject Property is currently zoned R-100. The adjoining property to the west is zoned RA-5, the adjoining property to south is zoned RA-5, and the adjoining property to the north is zoned R-100. The Proposed Use and Proposed Zoning will facilitate a transitional zoning and use between the RA-5 and R-100 zoning categories and be compatible with these adjoining uses.



**C. Whether the property to be affected by the zoning proposal has a reasonable economic use as currently zoned?**

No, the Subject Property has not been developed, while the adjoining properties have been developed, most at significantly higher densities than that of the Proposed Use. This demonstrates there is both a market demand for residential dwellings in that area, and a lack of reasonable economic use for property as currently zoned.

**D. Whether the zoning proposal will adversely affect the existing use or usability of adjacent or nearby property?**

The proposed use will not adversely affect the existing use or usability of adjacent or nearby property, in that the surrounding properties are similar to the use proposed.

**E. Whether there are other existing or changing conditions affecting the use and development of the property that provide supporting grounds for either approval or disapproval of the zoning proposal?**

The surrounding area has been developed for single-family residential dwellings, and the City and County School System has developed nearby parks and schools for area residents. The Proposed Use will accommodate these surrounding uses by providing a much-needed housing option targeted to seniors seeking to live in the City in high quality homes, with smaller yards to maintain.

**F. Whether the zoning proposal will adversely affect historic buildings, sites, districts, or archaeological resources?**

The subject property is not a historical site; however, it is located adjacent to the Swancy House, which the City of Dunwoody has identified as a historical structure. The Proposed Use will be developed with architecture that is complementary to the adjacent historical structure.

**G. Whether the zoning proposal will result in a use that will or could cause an excessive or burdensome use of existing streets, transportation facilities, utilities, or schools?**

The Applicant proposes 10 single-family dwellings, targeted to senior residents. The likely end user of the Proposed Use is less likely than residents of surrounding homes to have children of school age and typically has the ability to work from home or travel only during off-peak drive times. Moreover, the developer of the Proposed Use will have to improve and update public road and utilities as part of the development process. Consequently, the Proposed Use will not cause an excessive or burdensome use of existing streets, transportation facilities, utilities, or schools.



202 Tribble Gap Road | Suite 200 | Cumming, Georgia 30040

38 Sloan Street | Roswell, Georgia 30075

770-781-4100 | www.mhtlegal.com

J. Ethan Underwood  
eunderwood@mhtlegal.com

December 4, 2018

**RESERVATION OF CONSTITUTIONAL AND OTHER LEGAL RIGHTS**

<b>Applicant:</b>	<b>RRR 2018 LLC</b>
<b>Subject Property:</b>	<b>2.634 Acres Designated as Dekalb County Tax Parcel(s): 18-376-02-005 &amp; 18-376-02-006</b>
<b>Current Zoning:</b>	<b>R-100 (Single-dwelling Residential District)</b>
<b>Proposed Zoning:</b>	<b>R-50 (Single-dwelling Residential District)</b>
<b>Proposed Use:</b>	<b>10 Single-dwelling Residential Lots</b>
<b>ROW Access:</b>	<b>Roberts Drive</b>

This Reservation of Constitutional and Other Legal Rights (“the Reservation”) is intended to supplement and form a part of the land use application (including any request for zoning, conditional use permit and variances) (collectively, the “Application”) of the Applicant and the Owners of the Subject Property and to put the City of Dunwoody Mayor and City Council on notice of the Applicant’s assertion of its constitutional and legal rights.

The Applicant objects to the standing of any zoning opponents who are not owners of land adjoining the Subject Property and to the consideration by Forsyth County of testimony or evidence presented by any party without standing in making its decision regarding the Application. The Applicant also objects to the consideration of testimony or evidence presented by any party that fails to comply with notice and campaign disclosure requirements.

Denial of the Application or approval of the Application in any form that is different than as requested by the Applicant will impose a disproportionate hardship on the Applicant and Owners of the Subject Property without benefiting any surrounding property owners. There is no reasonable use of the Subject Property other than as proposed by the Application and no resulting benefit to the public from denial of modification of the Application.

Any provisions in the City of Dunwoody Unified Development Code (“UDC”) that classify, or may classify, the Subject Property into any of the non-requested zoning or use classifications, including the Proposed Zoning District at a density less than that requested by the Applicant, are unconstitutional in that they constitute a taking of the Applicant’s and Owner’s property rights without first paying fair, adequate, and just compensation for such rights in violation of Article I, Section III, Paragraph I of the Georgia Constitution of 1983, as amended and the Fifth and Fourteenth Amendments to the Constitution of the United States.

The Subject Property is presently suitable for development as proposed in the Application and it is not suitable for development under any other zoning classification, use, or at a density less than that requested by the Applicant. Failure to approve the Application as requested by the Applicant will

Page 2 of 2  
December 4, 2018

---

constitute an arbitrary and capricious abuse of discretion in violation of Article I, Section I, Paragraph I of the Georgia Constitution of 1983, as amended and the Due Process Clause of the Fifth and Fourteenth Amendments to the Constitution of the United States.

A refusal by the City of Dunwoody Mayor and City Council to approve the Application as requested by the Applicant will prohibit the only viable economic use of the Subject Property, will be unconstitutional and will discriminate in an arbitrary, capricious and unreasonable manner between the Applicant and Owner and the owners of similarly situated properties in violation of Article I, Section I, Paragraph II of the Georgia Constitution of 1983, as amended, and the Equal Protection Clause of the Fourteenth Amendment to the Constitution of the United States.

Furthermore, the Mayor and City Council cannot lawfully impose more restrictive standards on the Subject Property's development than are presently set forth in the UDC. To do so not only will constitute a taking of the Subject Property as set forth above, but it will also amount to an unlawful delegation of the Board's authority in response to neighborhood opposition, in violation of Article IX, Section II, Paragraph IV of the Georgia Constitution of 1983, as amended. Any zoning conditions or other restrictions imposed on the Subject Property without the consent of the Applicant and Owner that do not serve to reasonably ameliorate the negative impacts of the development are invalid and void. As such, the Applicant and Owner reserve the right to challenge any such zoning conditions.

Finally, the Applicant and Owner assert that the UDC, Future Development Map and Comprehensive Plan were not adopted in compliance with the laws or constitutions of the State of Georgia or of the United States, and a denial of the Applicant's request based upon provisions illegally adopted will deprive the Applicant and Owners of due process under the law.

By filing this Reservation, the Applicant reserves all rights and remedies available to it under the United States Constitution, the Georgia Constitution, all applicable federal, state, and local laws and ordinances, and in equity.

The Applicant and Owners respectfully request that the Application be approved as requested by the Applicant and in the manner shown on the Application, which is incorporated herein by reference. This Reservation forms an integral part of the Applicant's Application and we ask that the City of Dunwoody Planning and Zoning Department include this Reservation with the Applicant's other application materials for presentation to the Mayor and City Council. The Applicant and Owners reserve the right to amend and supplement this Reservation at any time.

Sincerely,



Ethan Underwood,  
Attorney for the Applicant



202 Tribble Gap Road | Suite 200 | Cumming, Georgia 30040

38 Sloan Street | Roswell, Georgia 30075

770-781-4100 | www.mhtlegal.com

J. Ethan Underwood  
eunderwood@mhtlegal.com

December 4, 2018

**ENVIRONMENTAL SITE ANALYSIS**

<b>Applicant:</b>	<b>RRR 2018 LLC</b>
<b>Subject Property:</b>	<b>2.634 Acres Designated as Dekalb County Tax Parcel(s): 18-376-02-005 &amp; 18-376-02-006</b>
<b>Current Zoning:</b>	<b>R-100 (Single-dwelling Residential District)</b>
<b>Proposed Zoning:</b>	<b>R-50 (Single-dwelling Residential District)</b>
<b>Proposed Use:</b>	<b>10 Single-dwelling Residential Lots</b>
<b>ROW Access:</b>	<b>Roberts Drive</b>

**1. Conformance with the Comprehensive Plan.**

The Subject Property is located within the Suburban Neighborhood Character Area. The proposed development complies with the Comprehensive Plan’s designation of appropriate land uses in that the Proposed Use is for “Single-family residential” and “aging in place appropriate residential.” The Proposed use will accommodate the Comprehensive Plan” vision and intent of a “[s]table, owner-occupied single-family residential area that is characterized by a traditional suburban pattern of development with accessible sidewalks, extensive landscaping, and access to parks and functional greenspace, places of worship and schools. (Comp. Plan, p. 17). The subject property is located within walking distance of both a park and a school.

The Proposed Use will allow an economically feasible use of the Subject Property that is compatible with surrounding uses, and will provide a much-needed housing option targeted to seniors seeking to live in the City in high quality homes, with smaller yards to maintain.

**2. Environmental Impacts of the Proposed Project.**

The following environmental features are present and are affected by the proposed project, as below:

- a. Wetlands** - There are no known wetlands on site. All development will be in accordance with applicable FEMA, EPA, GAEPD, and City regulations regarding wetlands.
- b. Floodplain** – There is no known floodplain on site. All development will be in accordance with applicable FEMA, EPA, GAEPD, and City regulations regarding floodplain.

- c. **Streams/stream buffers** – There are no known streams on site. All development will be in accordance with applicable FEMA, EPA, GAEPD, and City regulations regarding streams and stream buffers.
- d. **Slopes exceeding 25 percent over a ten-foot rise in elevation** – There are no slopes exceeding 25 percent over a ten-foot rise in elevation on site.
- e. **Vegetation, including endangered species** – The subject property presently contains 3 houses, with landscaping mixed with wild vegetation. Trees will be preserved or replanted as required by the City of Dunwoody. Areas of confirmed state department of natural resources listed endangered species shall comply with the Federal Endangered Species Act; no endangered species are known to be on site.
- f. **Wildlife species, including fish and endangered species** - areas of confirmed state department of natural resources listed endangered species shall comply with the Federal Endangered Species Act; no endangered species are known to be on site.
- g. **Archeological/historical sites** –The subject property is not a historical site; however, it is located adjacent to the Swancy House, which the City of Dunwoody has identified as a historical structure.

### 3. Project Implementation Measures.

The proposed project will implement each of the following measures, as applicable, as described below:

- a. **Protection of environmentally sensitive areas, i.e., floodplain, slopes exceeding 25 percent, river corridors** – The project will observe all applicable regulations regarding streams, steep slopes, and floodplain.
- b. **Protection of water quality** - The project will prevent pollution of streams through the implementation of an integrated storm water management plan that incorporates water quality treatment of runoff, downstream channel protection, detention of peak flows, and flood control in accordance with the Georgia Storm Water Management Manual. The storm water management facilities for the development have been designed to maintain or improve water quality conditions downstream of the development.
- c. **Minimization of negative impacts on existing infrastructure** – The proposed development will utilize public sanitary sewage disposal; as sanitary sewage treatment capacity is available to serve the subject property, the development will have no negative impact on public sanitary sewer utilities.

The Proposed Use will also facilitate the updating and upgrading of stormwater infrastructure currently serving adjacent properties and neighborhoods. The proposed development will not significantly impact public roads, water, or natural gas utilities.

- d. **Minimization on archeological/historically significant areas**– The subject property is not a historical site; however, it is located adjacent to the Swancy House, which the City of Dunwoody has identified as a historical structure. The Proposed Use will be developed with architecture that is complementary to the adjacent historical structure.
- e. **Minimization of negative impacts on environmentally stressed communities where environmentally stressed communities are defined as communities exposed to a minimum of two environmentally adverse conditions resulting from public and private municipal (e.g., solid waste and wastewater treatment facilities, utilities, airports, and railroads) and industrial (e.g., landfills, quarries and manufacturing facilities) uses** – N/A
- f. **Creation and preservation of green space and open space** – The design of the proposed development will provide significant preservation of green space and open space by landscaping and preserving green space and open space, as provided on the site plan submitted with the application. Green space and open space will be provided as required by applicable regulations.
- g. **Protection of citizens from the negative impacts of noise and lighting** – The proposed development will comply with all applicable regulations regarding noise, lighting height, luminescence, and light spillage from the Subject Property.
- h. **Protection of parks and recreational green space** – The Proposed Use will have no impact on parks and recreational green space. Green space and open space will be provided as required by City ordinances.
- i. **Minimization of impacts to wildlife habitats** – The proposed development will have minimal impact on wildlife habitats as significant green space will be landscaped and preserved.

## SUBURBAN NEIGHBORHOOD

### Vision/Intent

Stable, owner-occupied single-family residential area that is characterized by a traditional suburban pattern of development with accessible sidewalks, extensive landscaping, and access to parks and functional greenspace, places of worship and schools.

### Future Development

**Form:** Traditional homes with quality design and long lasting building materials, such as stone or brick, streetscaping, and pedestrian and bicycle amenities.

**Use (See Future Land Use Map):** Single-family residential, public gathering spaces, places of worship, office, aging in place appropriate residential.

### Action Items

- Encourage paths, connectivity, and sidewalks.
- Identify potential trail easements.

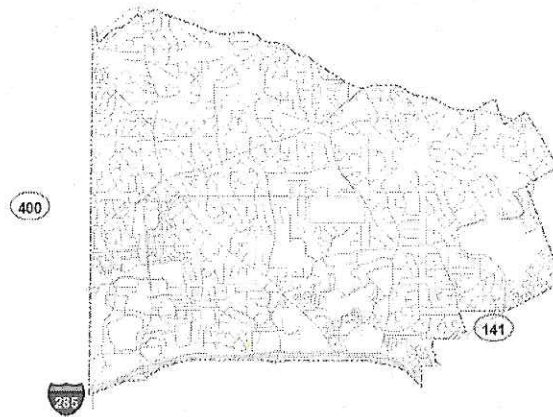


FIGURE 5: Suburban Neighborhood Character Area Map



▲ Playground in local park



▲ Single Family Home



202 Tribble Gap Road | Suite 200 | Cumming, Georgia 30040

38 Sloan Street | Roswell, Georgia 30075

770-781-4100 | www.mhtlegal.com

Ethan Underwood  
eunderwood@mhtlegal.com

### NEIGHBOR COMMUNICATION SUMMARY REPORT

<b>Applicant:</b>	<b>RRR 2018 LLC</b>
<b>Subject Property:</b>	<b>2.634 Acres Designated as Dekalb County Tax Parcel(s): 18-376-02-005 &amp; 18-376-02-006</b>
<b>Current Zoning:</b>	<b>R-100 (Single-dwelling Residential District)</b>
<b>Proposed Zoning:</b>	<b>R-50 (Single-dwelling Residential District)</b>
<b>Proposed Use:</b>	<b>10 Single-dwelling Residential Lots</b>
<b>ROW Access:</b>	<b>Roberts Drive</b>

Pursuant to § 27-306 (d) of the Dunwoody Unified Development Code (“UDC”), RRR 2018 LLC, (the “Applicant”) submits this Neighbor Communication Summary Report (the “Report”) setting forth the results of his efforts to inform residents, property owners, interested parties, political jurisdictions and public agencies about the land use changes proposed in the above-referenced application.

This Report is to be attached to the Planning Department’s Staff Report for the Mayor and each member of the City Council.

A. Executive Summary:

(i) Summary of applicant-initiated meeting(s):

- a. The Applicant held its mandatory applicant-initiated meeting for this application on September 10, 2018 at 6:30 p.m. at the upper level of the Cecil B. Day Sports Center of Dunwoody Baptist Church located at 1445 Mount Vernon Road Dunwoody, GA 30338.
- b. The Applicant met with the Dunwoody Homeowners Association on September 16, 2018 at 7 p.m. at North Dekalb Cultural Arts Center Room 4, 5339 Chamblee Dunwoody Road, Dunwoody, GA 30338
- c. The Applicant met with representatives of Dunwoody Walk Subdivision on October 8, 2018 at 7 p.m. at 1224 Dunwoody Walk, Dunwoody GA.
- d. The Applicant met with representatives of Dunwoody Knoll Subdivision on October 16, 2018 at 7 p.m. at North Dekalb Cultural Arts Center Room 4, 5339 Chamblee Dunwoody Road, Dunwoody, GA 30338
- e. The Applicant met with representatives of Fairfield on October 30, 2018 at 7 p.m. at Dunwoody City Hall Council Chambers, 4800 Ashford-Dunwoody Road.



f. Notification of Interested Parties:

1. Residents of Dunwoody. A copy of the advertisement submitted to the Dunwoody Crier Newspaper by the Applicant is attached as Exhibit "A" and incorporate herein by reference.
2. A list of the neighboring residents and property owners who were notified of the applicant-initiated meeting via the applicant-initiated letter that was mailed by the Applicant is attached as Exhibit "B" and incorporated herein by reference.
3. Public Agencies that were notified include all involved departments of the City of Dunwoody Government.

g. All parties recognized in subsections 1 through 3 above were notified of this Application by the following methods:

1. Group 1 was notified of the Legal Advertisement published in the Dunwoody Crier Newspaper on August 29, 2018.
2. Group 2 and 3 were personally notified by the application process, the public notice letter dated August 21, 2018, and subsequent emails to interested parties.

h. The following questions and/or concerns were raised at the applicant-initiated meeting:

1. A summary of issues raised at the September 10, 2018 applicant-initiated meeting and the Applicant's responses are attached and incorporated as Exhibit "C."
2. Email summaries of issues raised at meetings with Dunwoody Knoll, Dunwoody Walk, and Fairfield are attached and incorporated as Exhibit "D."

(ii) Composite Summary of Concerns to be Addressed on Site Plan or by Zoning Conditions:

- a. The Applicant revised the site plan in response to neighbor concerns. Specifically, the Applicant added a 20-foot Landscape Buffer along the common boundaries of the Subject Property with Dunwoody Knoll, Dunwoody Walk, and Fairfield.

(iii) Composite Summary of Concerns that the Applicant is Unable or Unwilling to Address:


- a. The Applicant is willing to address any reasonable concerns that are raised by the public.

C. Supporting Documentation:

A detailed letter notifying people of the date, time and location of the Applicant-sponsored public participation meeting was sent to adjacent and nearby property owners on August 21, 2018. A copy of the letter is attached as Exhibit "E" and incorporated herein by reference, and a copy of the mailing receipt is attached as Exhibit "F" and incorporated herein by reference. A copy of the sign-in sheets from the Applicant-sponsored public meeting held on September 10, 2018, is attached as Exhibit "G" and incorporated herein by reference. All interested and potentially affected parties were encouraged to discuss with the Applicant any problems, concerns, or issues prior to the public hearing through private meetings, group meetings, letters, telephone, e-mails, or any other appropriate means. As of the date this Report was filed the Applicant has addressed, or is continuing to address, any problems, concerns, and issues raised by the public.

The Applicant will continue to keep the Planning Department informed of any new developments pertaining to public participation efforts by way of letters, e-mails, telephone conferences, or meetings as necessary and required by the UDC.

# Miss Frank to wed Kevin O'Brien Council, from page 1



Danielle Frank and Kevin O'Brien

Danielle Beth Frank, the daughter of Joel and Lynn Frank of New York City.

Danielle is a 2005 graduate of Massapequa High School and earned her B.S. in business administration in 2009 from George Washington University in Washington, D.C. After working for Bank of America, she returned to school and received her Master of Science in clinical nutrition from New York University in 2014. She is a registered dietitian employed at a private practice in New York City.

Kevin is a 2006 graduate of the Marist School and in 2009 earned his B.S. from the Gabelli School of Business at Fordham University in New York. He is a vice president in Equity Derivative Sales, for J.P. Morgan in New York City.

A September 2018 wedding in New York City is planned.

Chris and Claire O'Brien of Dunwoody are pleased to announce the engagement of their son, Kevin Carney to

council deferred the DeKalb Schools' request.

The requests were unusual since the school system took more than three years to decide on a location for Austin and had voter approval for more than five years.

The new school is being constructed on land that was acquired by the DeKalb County School District from the city as part a land swap deal. The city gained new baseball field space near Peachtree Charter Middle School and the current Austin Elementary School building and land.

Council was also to discuss and possibly approve guidelines for co-sponsorship of special events. The city offers support to Signature and Premier events which are defined as recurring events that promote the community.

Premier Events can receive up to 100 percent of the cost sharing of the city's police department support services and traffic control equipment for their event. Signature events can receive up to 50 percent of the cost sharing of police support services.

City council members must

approve Signature and Premier status for events. Council members use a laundry list of criteria including the perceived ability for city involvement to significantly or substantially improve the event, impact on surrounding businesses or residences and previous history of the event producer in facilitating special events.

To be approved as a Signature Event, the event must have taken place for at least two consecutive years and must be approved at least six months before the annual budget approval deadline to be considered for approval for the following fiscal year annual budget.

The same budgeting approval applies to events seeking Premier status. Premier events must have previously achieved signature event status and operated as a signature event for two consecutive years within the city's boundaries.

Lemonade Days in April and the city's 4th of July parade are examples of Premier events. Light Up Dunwoody in November and the Haunted Farm House in October are examples of Signature events.

## Community Meeting

There will be a Community Meeting regarding an application to rezone property located at 5318 & 5328 Roberts Drive in the City of Dunwoody from the current R-100 (Single-dwelling Residential) zoning district to R-50 (Single-dwelling Residential) zoning district for the purposes of developing 10 Single-dwelling Residential lots. The meeting will be held at 6:30PM on Monday September 10, 2018, at the upper level of the Cecil B. Day Sports Center of Dunwoody Baptist Church located at 1445 Mount Vernon Road Dunwoody, GA 30338.

## CITY OF DUNWOODY FY 2019 PROPOSED BUDGET

Notice is hereby given that the proposed FY 2019 Budget for the City of Dunwoody is available for inspection online ([www.dunwoodyga.gov](http://www.dunwoodyga.gov)) and with the City Clerk at Dunwoody City Hall, 4800 Ashford Dunwoody Road, Dunwoody, GA 30338, weekdays between the hours of 8:00 A.M. and 5:00 P.M. beginning Wednesday, August 29th. The City of Dunwoody will hold a Public Hearing at 6:00 P.M. on October 8, 2018 at which time any persons wishing to be heard on the budget may appear.

## DHA's Dunwoody Food Truck Thursdays


Aug 30 - 5 pm-dark @ Brook Run Park

SPONSOR  
Jim Ellis Automotive

CRAFT BEER  
Maandag Growlers  
GUEST MUSICIAN  
Highbeams

DINNER TRUCKS  
Chefs on Wheels  
Grubbing Out  
On the Roll  
The ueso Truck  
Chebuter Jones  
Gyro Chef

DESSERT VENDORS  
King of Pops  
Sweet Jeanius



Retaining walls in progress for Austin at right. The Dunwoody Nature Center is to the left in photo.

## Survey, from page 1

window treatments, roofs and an emphasis on green spaces and pedestrian spaces. Storefronts that put an emphasis on window-shopping were preferred overall.

One interesting question was, "is there another town/neighborhood district that embodies the characteristics you would like to see in Dunwoody Village?"

Canton Street in Roswell, with more than 1000 votes was the runaway winner. Second with 529 votes was the Dresden Drive area of Brookhaven Village.

In a nod to tradition, Williamsburg, Va., received 269 votes followed by Wood-

stock in Cherokee County and Glenwood Park in Atlanta. Fewer than 100 votes each went to Avalon in north Fulton County, Alpharetta, Decatur and Norcross.

Of the respondents, 97 percent were Dunwoody residents and 74 percent go to the village area every few days.

And there's not much doubt about how they get there. The car was chosen by 99.4 percent of visitors. A huge percentage live within a mile of the village, leading planners to argue that proper planning and infrastructure could reduce vehicle traffic and bring more walking and cycling into the main-stream.

## THE CITY OF DUNWOODY, GEORGIA NOTICE OF ZONING BOARD OF APPEALS MEETING

The City of Dunwoody Zoning Board of Appeals will meet on Thursday, October 4, 2018 at 6:00 p.m. in the Council Chambers of Dunwoody City Hall, which is located at 4800 Ashford Dunwoody Road, Dunwoody, Georgia 30338, to hear the following applications:

ZBA 18-07: Andrew and Lauren Alexander, owners of 5569 Mill Trace Drive, seek a variance from Chapter 27, Section 27-58, to encroach the front yard setback for construction of a garage. The Tax Parcel ID is 18 379 01 081.

Should you have any questions, comments, or would like to view the application and supporting materials, please contact the City of Dunwoody Community Development Department at 678-382-6800. Members of the public are encouraged to call or schedule a meeting with staff in advance of the Public Hearing if they have questions or are unfamiliar with the answer questions, discuss the decision-making process, and receive

tabbies' EXHIBIT A

Local and High School Sports Every Week in The Crier

Packet page:...

INSKEEP SAMANTHA L  
1266 DUNWOODY KNOLL DR  
DUNWOODY GA 30338

LINARES WILLIAM A  
5305 FAIRFIELD N  
DUNWOODY GA 30338

NICHOLS JAMES ODELL  
1351 WYNTERCREEK LN  
DUNWOODY GA 30338

WEISSER PHYLLIS  
5308 FAIRFIELD W  
DUNWOODY GA 30338

WONG CHIA HSIH  
5446 CHANEL CT  
ATLANTA GA 30338

BURTON WILLIAM J  
1303 VERDON DR  
DUNWOODY GA 30338

REPP STEPHANIE P  
5240 MAGNOLIA WALK CIR  
DUNWOODY GA 30338

WYNN JAMES T  
1208 DUNWOODY KNOLL DR  
DUNWOODY GA 30338

CITY OF DUNWOODY  
41 PERIMETER CTR E  
DUNWOODY GA 30338

LEE GABRIEL I  
1224 DUNWOODY KNOLL DR  
DUNWOODY GA 30338

JONES GENEVIEVE B  
5319 FAIRFIELD WEST W  
DUNWOODY GA 30338

ZELDIN LAUREN HOUSE  
1300 HOLLY BANK CIR  
ATLANTA GA 30338

SUMERALL NANCY  
1273 FAIRFIELD E  
DUNWOODY GA 30338

WILLIAMS GAIL B  
1344 WYNTERCREEK RD  
DUNWOODY GA 30338

ETHERIDGE CHERYL LYNN  
5311 FAIRFIELD N  
DUNWOODY GA 30338

THAXTON CLAUDE W L  
1374 WYNTERCREEK LN  
DUNWOODY GA 30338

TROXEL PATRICIA H  
5302 FAIRFIELD N  
DUNWOODY GA 30338

PETRECCA PETER J  
1312 WYNTERCREEK RD  
DUNWOODY GA 30338

COLUMBIA REID L  
1256 DUNWOODY KNOLL DR  
DUNWOODY GA 30338

LEMOs CARLOS E  
1323 HOLLY BANK CIR  
ATLANTA GA 30338

MEDLEY MICHAEL D  
5356 WYNTERHALL DR  
DUNWOODY GA 30338

LINDABURY STEPHEN A  
1328 WYNTERCREEK RD  
DUNWOODY GA 30338

STEWART JIMMY L  
1178 DUNWOODY KNOLL DR  
DUNWOODY GA 30338

WILLIAMS DAVID J  
5301 FAIRFIELD N  
DUNWOODY GA 30338

HAVERTY DAVID GIRARD  
5308 ROBERTS DR  
DUNWOODY GA 30338

MIMS KEVIN W  
5279 WYNTERHALL WAY  
ATLANTA GA 30338

BLAKELY JAMES M  
1317 WYNTERCREEK RD  
DUNWOODY GA 30338

HOSTETLER THOMAS K  
5318 HARRIS CIR  
DUNWOODY GA 30338

SUEVER DAVID F  
5308 FAIRFIELD N  
DUNWOODY

BINDER GEORGE J  
1334 WYNTERCREEK LN  
DUNWOODY GA 30338



MCPAHAN DANIEL LIVING TRUST  
1189 DUNWOODY KNOLL DR  
DUNWOODY GA 30338

BUELL COLBY  
5440 DUNWOODY KNOLL CT  
DUNWOODY GA 30338

HARRIS ROBERT A  
5336 WYNTERHALL DR  
DUNWOODY GA 30338

MASK GAYLE B  
5451 DUNWOODY KNOLL CT  
DUNWOODY GA 30338

WELTLICH ROBERT J  
5436 GALLERY CT  
ATLANTA GA 30338

CHATIGNY NEAL  
5344 WYNTERHALL DR  
DUNWOODY GA 30338

PEARCE MATTHEW G  
1289 VERDON DR  
DUNWOODY GA 30338

MOREY CURT MALONE  
1240 DUNWOODY KNOLL DR  
ATLANTA GA 30338

VICKERS DARNELL A  
1238 DUNWOODY WALK  
DUNWOODY GA 30338

BOND JOSEPH S  
5304 FAIRFIELD W  
ATLANTA GA 30338

GLOVER W ROSS JR  
5284 WYNTERCREEK DR  
DUNWOODY GA 30338

KISER JOHN F JR  
1360 WYNTERCREEK RD  
ATLANTA GA 30338

BUREN JUANITA A  
5306 FAIRFIELD N  
DUNWOODY GA 30338

LONDON ANDREE M  
5772 CHAMBLEE DUNWOODY RD  
DUNWOODY GA 30338

GELBAUM TIFFANY V  
5448 GALLERY CT  
DUNWOODY GA 30338

CHIANG MONICA  
5298 FAIRFIELD N  
DUNWOODY GA 30338

GRUSKIN LEWIS  
1343 WYNTERCREEK LN  
DUNWOODY GA 30338

DYMEK JAMES J  
1169 DUNWOODY KNOLL DR  
DUNWOODY GA 30338

STRAWN JAMES M  
1200 DUNWOODY WALK  
DUNWOODY GA 30338

CITY OF DUNWOODY  
41 PERIMETER CTR E  
DUNWOODY GA 30346

KANE JUDITH J  
1224 WYNTERHALL LN  
DUNWOODY GA 30338

JONES JAMES WESLEY  
5410 ROBERTS DR  
DUNWOODY GA 30338

EVANS ROBERT L  
5443 DUNWOODY KNOLL CT  
DUNWOODY GA 30338

OBRIEN CHRISTOPHER J  
5266 WYNTERHALL WAY  
DUNWOODY GA 30338

TRAMMELL HELEN A  
1350 WYNTERCREEK LN  
DUNWOODY GA 30338

SEWELL JERE  
5322 FAIRFIELD W  
DUNWOODY GA 30338

SHAH NEIL S  
1320 HOLLY BANK CIR  
DUNWOODY GA 30338

WALLER CAROL M  
1524 HOLLY BANK CIR  
DUNWOODY GA 30338

THURMAN CHARLENE W  
5316 FAIRFIELD W  
DUNWOODY GA 30338

LANDRY ELISABETH D REVOC TRUST  
1236 DUNWOODY WALK  
DUNWOODY GA 30338

FETTERS DAVID E  
1271 VERDON DR  
DUNWOODY GA 30338

MOSS STEPHEN C  
5254 WYNTERHALL WAY  
DUNWOODY GA 30338

LAWRENCE H CONNELLY REVOCABLE TRUST  
2660 SLOW FLIGHT DR  
PORT ORANGE FL 32128

LEAHY NORBERT T  
1312 WYNTERCREEK LN  
DUNWOODY GA 30338

FORD CAMILLE  
5654 CHAMBLEE DUNWOODY RD  
ATLANTA GA 30338

SMITH CARL V  
5752 CHAMBLEE DUNWOODY RD  
DUNWOODY GA 30338

JARRELL JAMES E  
5271 WYNTERHALL WAY  
DUNWOODY GA 30338

OTTINGER JUDITH QUICK  
1861 WHITLOW VIEW DR  
BISHOP GA 30621

COHEN REFAEL  
5290 WYNTERCREEK DR  
DUNWOODY GA 30338

AVALOS ALEJANDRO MEDEROS  
1293 HOLLY BANK CIR  
ATLANTA GA 30338

BOIK MARK  
5299 FAIRFIELD N  
DUNWOODY GA 30338

WEDDING ANDREW  
5452 CHANEL CT  
DUNWOODY GA 30338

ODENDAHL STACY T  
1278 DUNWOODY KNOLL DR  
DUNWOODY GA 30338

CHADWICK MARY T  
5309 FAIRFIELD N  
DUNWOODY GA 30338

RICHMOND MARIA I  
1342 WYNTERCREEK LN  
DUNWOODY GA 30338

KING JASON C  
1196 DUNWOODY WALK  
DUNWOODY GA 30338

BARRY EMMA H  
3482 MADISON ST  
ATLANTA GA 30337

WILKINSON ROY L  
5346 ROBERTS DR  
DUNWOODY GA 30338

GOERTEMILLER BRIAN  
5276 WYNTERHALL WAY  
DUNWOODY GA 30338

BARLOW JEANNE H  
5303 FAIRFIELD W  
ATLANTA GA 30338

LETSON WILLIAM W  
5441 GALLERY CT  
DUNWOODY GA 30338

HENRIQUEZ MILTON G  
5388 ROBERTS DR  
DUNWOODY GA 30338

SPEIR ERIC  
5249 MAGNOLIA WALK CIR  
DUNWOODY GA 30338

KING MICHAEL  
1301 WYNTERCREEK RD  
DUNWOODY GA 30338

SMITH JUDITH L  
5300 FAIRFIELD W  
DUNWOODY GA 30338

STUBER PAUL R  
5056 MEADOWCREEK DR  
DUNWOODY GA 30338

WICKS JUDITH D MORRIS  
1224 DUNWOODY WALK  
ATLANTA GA 30338

TAYLOR TERRY K  
1210 DUNWOODY WALK  
DUNWOODY GA 30338

KRATZENBERG WILLIAM M  
5442 GALLERY CT  
ATLANTA GA 30338

PETRICCIONE JOSEPH M  
1216 DUNWOODY KNOLL DR  
DUNWOODY GA 30338

YANEZ-URIBE MARIA G  
PO BOX 28511  
ATLANTA GA 30358

CROWE LYNNE MASON  
5700 CHAMBLEE DUNWOODY RD  
DUNWOODY GA 30338

CLARK DAVID M  
5062 MEADOWCREEK DR  
DUNWOODY GA 30338

BLANK MARTIN J  
5317 FAIRFIELD W  
DUNWOODY GA 30338

STEWART GEORGE A JR REVOC LIV TRUST  
5309 FAIRFIELD W  
DUNWOODY GA 30338

BROWN BRIAN S III  
1269 FAIRFIELD E  
DUNWOODY GA 30338

MCMORROW DANIEL P  
1290 HOLLY BANK CIR  
DUNWOODY GA 30338

DAVIS MARCIA W  
5310 FAIRFIELD N  
DUNWOODY GA 30338

SOK THEARAVUTH K  
1199 SAINT ANDREWS CIR  
DUNWOODY GA 30338

SMITH MARTHA  
1333 HOLLY BANK CIR  
DUNWOODY GA 30338

INLOW JAY  
1214 DUNWOODY WALK  
DUNWOODY GA 30338

JABLONOWSKI DONALD P  
5264 MAGNOLIA WALK CIR  
DUNWOODY GA 30338

PALGON MICHAEL S  
1196 SAINT ANDREWS CIR  
DUNWOODY GA 30338

SILVA ALICIA  
1353 HOLLY BANK CIR  
DUNWOODY GA 30338

WESTON CHRIS T  
1298 VERDON DR  
DUNWOODY GA 30338

RUBY TOM J  
1279 DUNWOODY KNOLL DR  
DUNWOODY GA 30338

ROBERTS JAMES K JR  
1375 WYNTERCREEK LN  
DUNWOODY GA 30338

DUAN YIXIN  
5270 MAGNOLIA WALK CIR  
DUNWOODY GA 30338

HUETTEL MANOELA  
PO BOX 889214  
ATLANTA GA 30356

NICHOLS KATHRYN A  
5759 CHAMBLEE DUNWOODY RD  
ATLANTA GA 30338

GORDAN DANIELLE  
1308 VERDON DR  
DUNWOODY GA 30338

JASPAN BARBARA  
5447 CHANEL CT  
ATLANTA GA 30338

TOWNSEND REBECCA H  
1237 DUNWOODY WALK  
DUNWOODY GA 30338

SMITH CATHEY ALEXANDER  
1300 WYNTERCREEK RD  
DUNWOODY GA 30338

ADAMS BETTY H REVOCABLE TRUST  
5296 FAIRFIELD W  
DUNWOODY GA 30338

BLANK MARTIN J  
5321 FAIRFIELD W  
DUNWOODY GA 30338

BAIER RODNEY L  
5391 VERDON CT  
DUNWOODY GA 30338

PRICE ANDREA C  
1275 FAIRFIELD E  
DUNWOODY GA 30338

SMITH ANDREW H  
1253 FAIRFIELD E  
DUNWOODY GA 30338

BRENT ANNE MELANIE  
1259 FAIRFIELD E  
DUNWOODY GA 30338

FAULKNER KENNETH SCOTT  
5328 ROBERTS DR  
DUNWOODY GA 30338

CARLISLE A WALLACE  
1349 WYNTERCREEK RD  
ATLANTA GA 30338

EAMAN SCOTT F  
1232 DUNWOODY WALK  
DUNWOODY GA 30338

THELEN KENNETH J  
5252 MAGNOLIA WALK CIR  
DUNWOODY GA 30338

ORENSTEIN ELLEN F  
1248 DUNWOODY KNOLL DR  
ATLANTA GA 30338

KANE JOSEPH J  
1224 WYNTERHALL LN  
DUNWOODY GA 30338

TRACKMAN HARRIET  
1206 DUNWOODY WALK  
DUNWOODY GA 30338

GUYNN REBECCA H  
5323 FAIRFIELD W  
ATLANTA GA 30338

MCELROY DAVID BRUCE  
1234 DUNWOODY WALK  
DUNWOODY GA 30338

BOAZ MARVIN W  
1166 DUNWOODY KNOLL DR  
DUNWOODY GA 30338

GRUPINSKI VIOLETA  
1255 FAIRFIELD E  
DUNWOODY GA 30338

OLYMPIADIS GEORGE ARISTOTEL  
5765 CHAMBLEE DUNWOODY RD  
DUNWOODY GA 30338

ROBERTS VICTOR S  
1170 AUSTIN GLEN DR  
DUNWOODY GA 30338

THOMAS KEVIN BRIAN  
1326 WYNTERCREEK LN  
DUNWOODY GA 30338

HAZEN BRIAN CHRISTOPHER  
1335 WYNTERCREEK LN  
DUNWOODY GA 30338

STEWART HERBERT II  
1265 FAIRFIELD E  
DUNWOODY GA 30338

KATHRYN W HICKS REVOCABLE  
1216 WYNTERHALL LN  
DUNWOODY GA 30338

GUPTA ATUL  
2 BATES RD  
LEXINGTON MA 02421

FAIRFIELD HOMEOWNERS ASSOC INC  
96 PERIMETER CTR E  
ATLANTA GA 30346

DUNWOODY KNOLL CT LLC  
5765 CHAMBLEE DUNWOODY RD  
DUNWOODY GA 30338

PUNI RYAN P  
1318 WYNTERCREEK LN  
DUNWOODY GA 30338

CAMPBELL MICHAEL J  
5313 FAIRFIELD N  
ATLANTA GA 30338

ENGLAND DAVID G  
1263 FAIRFIELD E  
DUNWOODY GA 30338

GILLESPIE SUZANNE S  
5329 WYNTERHALL DR  
DUNWOODY GA 30338

WHITE LARRY C  
5398 VERDON CT  
DUNWOODY GA 30338

LEE SANDRA K  
5290 FAIRFIELD W  
DUNWOODY GA 30338

ODEA MAVOURNEEN M  
5241 MAGNOLIA WALK CIR  
DUNWOODY GA 30338

GREEN KATE DAVIS  
5690 CHAMBLEE DUNWOODY RD  
ATLANTA GA 30338

DEKALB COUNTY  
1300 COMMERCE DR  
DECATUR GA 30030

SHARENKO DAVID  
5318 FAIRFIELD W  
ATLANTA GA 30350



WARNER RICHARD T  
1343 HOLLY BANK CIR  
DUNWOODY GA 30338

CALLAWAY JOHN W JR  
5307 FAIRFIELD W  
DUNWOODY GA 30338

CITY OF DUNWOODY GEORGIA  
41 PERIMETER CENTER E  
DUNWOODY GA 30346

DROST ANNE J  
5263 WYNTERHALL WAY  
DUNWOODY GA 30338

FINNEGAN JOHN T JR  
5234 WYNTERHALL CIR  
DUNWOODY GA 30338

HUNTER DOUGLAS G  
1325 WYNTERCREEK RD  
DUNWOODY GA 30338

MCGANNON MICHAEL C  
5449 GALLERY CT  
ATLANTA GA 30338

BAYNHAM ANNE G  
5295 FAIRFIELD N  
DUNWOODY GA 30338

BYRNE MARTIN G  
1336 WYNTERCREEK RD  
DUNWOODY GA 30338

DAVIS SUSIE L  
4780 ASHFORD DUNWOODY RD  
ATLANTA GA 30338

CITY OF DUNWOODY  
41 PERIMETER CTR E  
DUNWOODY GA 30046

CRONIN BRIAN A  
1192 DUNWOODY WALK  
DUNWOODY GA 30338

FOSTER KIMBERLY C  
5265 WYNTERHALL CT  
DUNWOODY GA 30338

TIBERIA LUCIANO M  
1319 WYNTERCREEK LN  
DUNWOODY GA 30338

WOOD SUSAN R  
1327 WYNTERCREEK LN  
DUNWOODY GA 30338

WILLIAMSON FRED L III  
211 PINETREE CIR  
ALPHARETTA GA 30009

FAIRFIELD HOMEOWNERS ASSOC INC  
96 PERIMETER CTR E  
ATLANTA GA 30346

BENSON MARVIN R  
5320 FAIRFIELD W  
DUNWOODY GA 30338

DEKUTOWSKI JOHN G  
1349 HOLLY BANK CIR  
DUNWOODY GA 30338

HILL KRISTI L  
1192 DUNWOODY KNOLL DR  
DUNWOODY GA 30338

THOMAS HUW F P  
1257 FAIRFIELD E  
DUNWOODY GA 30338

HORNE JESSE REID  
5634 CHAMBLEE DUNWOODY RD  
DUNWOODY GA 30338

WAGNER WILLIAM JOHN  
5314 FAIRFIELD N  
DUNWOODY GA 30338

BYRNES HOLLY M  
1186 DUNWOODY KNOLL DR  
ATLANTA GA 30338

LEE SEUNG HYUN  
1303 HOLLY BANK CIR  
DUNWOODY GA 30338

DORFMAN ADAM M  
5734 CHAMBLEE DUNWOODY RD  
DUNWOODY GA 30338

COX CHARLES R  
5438 CHANEL CT  
ATLANTA GA 30338

LILLARD NANCY L  
5311 FAIRFIELD W  
DUNWOODY GA 30338

HILLEY CYNTHIA R  
5312 FAIRFIELD N  
ATLANTA GA 30338

WELLFORD WALKER L  
1341 WYNTERCREEK RD  
DUNWOODY GA 30338

KIRBY RICHARD W  
5255 WYNTERHALL WAY  
DUNWOODY GA 30338

CRAWFORD SHIRLEY B  
5234 MAGNOLIA WALK CIR  
ATLANTA GA 30338

CITY OF DUNWOODY  
41 PERIMETER CTR E  
DUNWOODY GA 30346

SMITH CHRISTOPHER D  
3083 FENWOOD TRL  
ROSWELL GA 30075

WILLINGHAM RHONDA  
1315 VERDON DR  
DUNWOODY GA 30338

VICINE FREDERICK M JR  
1279 VERDON DR  
ATLANTA GA 30338

TOOLAN DAVID M  
5258 MAGNOLIA WALK CIR  
DUNWOODY GA 30338

BARNES CATHY  
1323 VERDON DR  
DUNWOODY GA 30338

DEKALB BOARD OF EDUCATION  
1780 MONTREAL RD  
TUCKER GA 30084

ETHRIDGE ROY M  
1366 WYNTERCREEK LN  
DUNWOODY GA 30338

SMELTER SHIRLEY A  
5294 FAIRFIELD N  
DUNWOODY GA 30338

IKE NANCY  
5229 WYNTERHALL CIR  
DUNWOODY GA 30338

HYPPOLIT HAMILTON THELMA  
1310 HOLLY BANK CIR  
DUNWOODY GA 30338

RRR 2018 LLC  
6185 CROOKED CREEK RD  
NORCROSS GA 30092

D YATES FAMILY TRUST  
5722 CHAMBLEE DUNWOODY RD  
DUNWOODY GA 30338

NICHOLS KATHRYN A  
5759 CHAMBLEE DUNWOODY RD  
DUNWOODY GA 30338

SNOWBERGER MATTHEW J  
5310 HARRIS CIR  
DUNWOODY GA 30338

TUSA GLORIA J  
1313 HOLLY BANK CIR  
DUNWOODY GA 30338

WYNTERHALL SWIM AND TENNIS  
PO BOX 888841  
ATLANTA GA 30356

FAIRFIELD HOMEOWNERS ASSOC INC  
76 PERIMETER CTR E  
ATLANTA GA 30346

MORRIS BERNADETTE B  
5312 FAIRFIELD WEST  
DUNWOODY GA 30338

MERDINGER ANDREW J  
1265 DUNWOODY KNOLL DR  
ATLANTA GA 30338

CHENGDAW CHEN AND JIEHYI CHEN LIVNG TRST  
1190 SAINT ANDREWS CIR  
DUNWOODY GA 30338

SEIFRIED MICHAEL P  
5246 MAGNOLIA WALK CIR  
DUNWOODY GA 30338

WINTERS CHRISTOPHERS W  
1335 WYNTERCREEK RD  
DUNWOODY GA 30338

BARTKO MARY BETH  
5297 FAIRFIELD N  
DUNWOODY GA 30338

WYNTERHALL SWIM AND TENNIS  
PO BOX 888841  
ATLANTA GA 30356

PERLMAN DAVID J  
1358 WYNTERCREEK LN  
DUNWOODY GA 30338

PETERS CANDACE ANN  
1367 WYNTERCREEK LN  
DUNWOODY GA 30338

WISE JACK  
1271 FAIRFIELD E  
DUNWOODY GA 30338

QUICKEL DAVID  
1243 FAIRFIELD E  
DUNWOODY GA 30338

KROGE MATTHEW  
1200 DUNWOODY KNOLL DR  
DUNWOODY GA 30338

LARRY BARBARA H  
5324 FAIRFIELD W  
DUNWOODY GA 30338

ROSS ROBERT W  
1249 FAIRFIELD E  
DUNWOODY GA 30338

PAVLEY BRANDON WILLIAM  
1331 VERDON DR  
DUNWOODY GA 30338

DILLER HENRY M  
5307 FAIRFIELD N  
DUNWOODY GA 30338

TRUST FOR THE BENEFIT OF TED R  
481 34TH AVE  
SAN FRANCISCO CA 94121

HILLEBRAND DAVID  
1320 WYNTERCREEK RD  
ATLANTA GA 30338

KNOTT SARAH M  
1352 WYNTERCREEK RD  
DUNWOODY GA 30338

HERNANDEZ JEFFREY L  
1220 DUNWOODY WALK  
DUNWOODY GA 30338

AHMAD SOPHIE  
5392 VERDON CT  
ATLANTA GA 30338

CORRIHER HENRY A III  
5217 WYNTERHALL CIR  
DUNWOODY GA 30338

FIREBAUGH LEE H III  
5223 WYNTERHALL CIR  
DUNWOODY GA 30338

MCCLANAHAN JULIA LIVING TRUST  
1279 FAIRFIELD EAST  
DUNWOODY GA 30338

CRITTENDEN MARY SUE LANE  
5434 DUNWOODY KNOLL CT  
DUNWOODY GA 30338

CHANDRA KRISHNENDU  
1228 DUNWOODY WALK  
DUNWOODY GA 30338

**Exhibit C****RRR 2018 LLC – Summary of Issues Raised During Applicant-Initiated Meeting on September 10, 2018**

- Issue #1:** Neighbors expressed concern regarding the density of the proposed development.
- Response:** The proposed density is less than at Fairfield and Dunwoody Walk.
- Issue #2:** Neighbors expressed concern the proposed development will attract more children to the local schools.
- Response:** The Applicant proposes an age-targeted product that will attract fewer children per home than would an R-100 development.
- Issue #3:** Neighbors expressed concern the proposed development will cause additional traffic in the area.
- Response:** The Applicant proposes an age-targeted product that will result in less vehicle trips during peak drive-hours per home than would an R-100 development.
- Issue #4:** Fairfield residents stated they have an easement through the Subject Property that prevents the site plan proposed by the Applicant.
- Response:** The Applicant proposes to relocate Fairfield's easement and upgrade the drainage infrastructure; however, even if this easement is not relocated, the Applicant can develop the proposed subdivision.
- Issue #5:** Neighbors expressed concern the proposed development will impede stormwater flow.
- Response:** The Applicant asserts the development of the Subject Property will upgrade and improve stormwater flow to benefit all in the surrounding area.
- Issue #6:** Neighbors expressed concerns with the price of homes.
- Response:** The proposed builder expects homes to sell in the \$700,000 price range.
- Issue #7:** Neighbors expressed concerns with the proposed architecture.
- Response:** The proposed builder is amenable to working with neighbors and the City to design compatible architecture.

**Issue #8:** Neighbors expressed concern the stormwater pond will be a safety hazard.

**Response:** The stormwater pond will be built to City specifications and fenced.

**Issue #9:** Neighbors expressed concern Lot #10 is too close to Fairfield.

**Response:** The Applicant has agreed to a 20-foot landscape buffer along the southern boundary.

**Ethan Underwood**

---

**From:** Ethan Underwood  
**Sent:** Friday, October 12, 2018 4:48 PM  
**To:** judydwicks@gmail.com; krishchandra@gmail.com; emcalu9@bellsouth.net; babqar@bellsouth.net  
**Cc:** Curt Swilley; Dean Cowart; Ethan Underwood; Tracy Fisher  
**Subject:** RRR 2018, LLC - 5318 & 5328 Roberts Drive  
**Attachments:** R-50 Concept-topo-Rev-3.pdf; Zoning Map.pdf; Zoning Map - Zoom Out.pdf

Dear Neighbors:

Thank you for meeting with us on Monday night to discuss your concerns and wishes regarding the above-referenced project. We appreciate you taking the time to attend and speak with us.

Attached are copies of the materials presented at the meeting. We hope you will share these with your neighbors who were unable to attend.

We noted the following items as particularly important to you and your neighbors in Dunwoody Walk – our proposal to address them is in red text below:

- Preservation of a vegetation adjacent to Dunwoody Walk – RRR is agreeable to preserving a 25 foot buffer along the common boundary with Dunwoody Walk, provided this buffer can be disturbed in instances where erosion control issues, stormwater management methods, and/or the installation of utility lines require clearing and/or grading. This buffer will be planted or supplemented to comply with Dunwoody Buffer Standards.
- Maintaining or improving stormwater flow from Dunwoody Walk - RRR’s engineers are researching this.
- Can the potable water line be looped so that there is a redundant source line to Dunwoody Walk? RRR’s engineers are researching this.
- Light Spillage – The development will comply with the City’s luminescence regulations.
- Sharing of engineered plans after completion, if zoning is approved – If the property is zoned, and engineering plans are submitted, RRR will send copies of those plans to Dunwoody Walk
- Limitation of Building Hours – We propose the following: “Outside construction shall be limited to the hours of 7:00 AM to 7:00 PM Monday to Friday; 8:00 AM to 6:00 PM Saturday; and there will be no outside construction on Sunday.”
- Building Materials – Cowart Residential is still seeking input from the community regarding architectural finishes, but all materials will be low maintenance masonry or cement-based siding.
- Price Point – Cowart Residential expects these homes will sell for \$700k+

Please let us know whether these terms (plus a satisfactory response regarding the storm and potable water utilities) would be sufficient to support our request for an R-50 zoning with 10-12 residential units.

Of course, we are happy to continue our discussions to address any additional concerns.


Kind regards,

**J. Ethan Underwood**





**Forsyth Office:** 202 Tribble Gap Road | Suite 200 | Cumming, Georgia 30040  
**North Fulton Office:** 38 Sloan Street | Roswell, Georgia 30075  
 Main: 770-781-4100 | Fax: 770-781-9191 | Mobile: 770-842-1007  
[eunderwood@mhtlegal.com](mailto:eunderwood@mhtlegal.com) | [www.mhtlegal.com](http://www.mhtlegal.com)



-----  
 This electronic message transmission contains information from the law firm of Miles, Hansford & Tallant, LLC that may be confidential or privileged. The information herein is intended solely for the recipient, and the disclosure, copying, distribution or use of the contents of this transmission by any other party is not authorized. If you are not the intended recipient, be aware that any disclosure, copying, distribution or use of the contents of this transmission is prohibited. If you have received this electronic transmission in error, please notify us immediately at the number shown above or by electronic mail.

IRS CIRCULAR 230 Disclosure: Under U.S. Treasury Regulations, we are required to inform you that any tax advice contained in this e-mail or any attachment hereto is not intended to be used, and cannot be used, to avoid penalties imposed under the Internal Revenue Code.

## Ethan Underwood

---

**From:** Ethan Underwood  
**Sent:** Friday, November 02, 2018 2:16 PM  
**To:** 'eloucox@comcast.net'; 'Jacob Gelbaum'; Wally Letson; Matthew Kroge; Matt Orenstein  
**Subject:** RRR 2018, LLC - 5318 & 5328 Roberts Drive  
**Attachments:** R-50 Concept-topo-Rev-3.pdf; Zoning Map.pdf; Zoning Map - Zoom Out.pdf

Dear Dunwoody Knoll Neighbors:

Thank you for meeting with us to discuss your concerns and wishes regarding the above-referenced project. We appreciate you taking the time to attend and speak with us.

Attached are copies of the materials presented at the meeting. We hope you will share these with your neighbors who were unable to attend.

We noted the following items as particularly important to you and your neighbors in Dunwoody Walk – our proposal to address them is in red text below:

- *Safety of Detention Pond – While installation of an underground detention pond is not feasible and not required by State or City regulations; RRR is agreeable to landscaping, fencing, and applying insecticide to the detention pond.*
- *Aesthetics of Detention Pond - RRR is agreeable to landscaping and fencing the detention pond so that it is aesthetically attractive.*
- *Location of Detention Pond - RRR's engineers are researching whether Lot #6 and the detention pond can exchange locations in order to move the pond away from Dunwoody Knoll.*
- *Maintenance of detention pond and landscaping – RRR agrees to a zoning condition that requires (1) an HOA and (2) that the HOA is responsible for maintaining the property and infrastructure.*
- *Aesthetics of Lot #1 – Lot #1 will have compatible architectural treatment on all building facades to be aesthetically pleasing from Roberts Drive.*
- *Preservation of a vegetation adjacent to Dunwoody Walk – RRR is agreeable to preserving a 25 foot buffer along the common boundary with Dunwoody Walk, provided this buffer can be disturbed in instances where erosion control, stormwater management, and/or the installation of utility lines require clearing and/or grading. This buffer will be planted or supplemented to comply with Dunwoody Buffer Standards.*
- *Maintaining stormwater flow from Dunwoody Knoll - RRR's engineers are researching this, but the design of the detention pond must account for and not impede the current flow of stormwater from Dunwoody Knoll.*
- *Drainage along common boundary with Dunwoody Knoll – RRR's current intent is to install a swale or underground drain pipe parallel to the boundary with Dunwoody Knoll to divert stormwater flow from the boundary area to the detention pond. However, if a buffer along the boundary is maintained, flow from Dunwoody Knoll or the 25-foot buffer area may not be improved unless the buffer area is graded.*
- *Preservation of trees and root zone of trees along boundary with Dunwoody Knoll – RRR is agreeable to preserving a 25 foot buffer with two rows of evergreen plantings along the boundary, which will be undisturbed except for utility and stormwater design. Lou and Ray requested the removal of certain pine trees from their property if the root zone may be damaged. RRR will do all it can to preserve this critical root zone, but if the tree's become a danger due to necessary land disturbance, RRR will remove them at Lou's and Ray's request.*
- *Landscaping along Roberts Drive – Dunwoody Knoll requested two rows of evergreen plantings along the Roberts Drive ROW. There appears to be room for this on the site plan – RRR's engineers are assessing whether utilities or sidewalk requirements will interfere with this landscaping.*



- *Building Elevations – Dunwoody Knoll proposed that the building elevations match or complement the Swancy House. RRR is agreeable to utilize complimentary materials, which would include a mixture of brick, stone, and cement-based siding and shingles for exterior wall cladding*

Please let us know whether this summary accurately reflects the issued discussed. If so, we will draft zoning conditions for your review and comment to address them.

Of course, we are happy to continue our discussions to address any additional concerns.

Best regards,

**J. Ethan Underwood**



**Forsyth Office:** 202 Tribble Gap Road | Suite 200 | Cumming, Georgia 30040  
**North Fulton Office:** 38 Sloan Street | Roswell, Georgia 30075  
 Main: 770-781-4100 | Fax: 770-781-9191 | Mobile: 770-842-1007  
[eunderwood@mhtlegal.com](mailto:eunderwood@mhtlegal.com) | [www.mhtlegal.com](http://www.mhtlegal.com)



-----  
 This electronic message transmission contains information from the law firm of Miles, Hansford & Tallant, LLC that may be confidential or privileged. The information herein is intended solely for the recipient, and the disclosure, copying, distribution or use of the contents of this transmission by any other party is not authorized. If you are not the intended recipient, be aware that any disclosure, copying, distribution or use of the contents of this transmission is prohibited. If you have received this electronic transmission in error, please notify us immediately at the number shown above or by electronic mail.

IRS CIRCULAR 230 Disclosure: Under U.S. Treasury Regulations, we are required to inform you that any tax advice contained in this e-mail or any attachment hereto is not intended to be used, and cannot be used, to avoid penalties imposed under the Internal Revenue Code.

**Ethan Underwood**

---

**From:** Ethan Underwood  
**Sent:** Tuesday, November 20, 2018 6:21 PM  
**To:** 'pcweisser@att.net'; 'davewilliams1957@gmail.com'; 'brow1169@bellsouth.net'; 'stewartga@comcast.net'; 'chilley15@yahoo.com'; 'mdavis@marciadavis.com'; 'juanitaburen@yahoo.com'; 'cheryl.etheridge7@icloud.com'; 'jlws.atl@gmail.com'; 'charlene.thurman@att.net'; 'bhguynn@att.net'; 'davidsuever@gmail.com'  
**Cc:** Ethan Underwood; 'Terry Nall'; Tracy Fisher  
**Subject:** RRR 2018, LLC - 5318 & 5328 Roberts Drive  
**Attachments:** 18-4360 Concept-R-50-Alternate.pdf

Dear Fairfield Neighbors:

Thank you for meeting with us to discuss your concerns and wishes regarding the above-referenced project. We appreciate you taking the time to attend and speak with us.

We noted the following items as particularly important to you and your neighbors in Fairfield – our proposal to address them is in red text below:

- *Drainage Easement – Some Fairfield residents questioned whether RRR’s land can be developed without relocating Fairfield’s existing drainage easement. That is a fair concern; thus, RRR had its engineer develop the attached site plan to show the property does accommodate a 9-lot subdivision if Fairfield’s drainage easement remains in its present locations. A copy of this site layout is attached for your review.*
- *Removal of the Lot Closest to Fairfield – RRR is agreeable to the removal of a lot from the development, but cannot agree to relocate the lot closest to Fairfield unless Fairfield’s existing drainage easement is relocated. As you can see from the attached layout, the receiving headwall along the eastern side of the drainage easement extends beyond the main easement route, pushing the proposed structures and access street toward Roberts Drive. If Fairfield would consent to the relocation of its drainage easement so that (a) Fairfield’s stormwater runoff drains properly and (b) the homes and access street can be located further to the west, RRR can locate its 9<sup>th</sup> lot to the north and remove the lot nearest Fairfield.*
- *Number of Homes - RRR is agreeable to reduce its request from 10 to 9 homes. However, the development of 9 units is necessary to produce the revenues necessary to install the landscaping and improvements requested by other neighboring subdivisions, and to develop the property as an age-restricted community with an HOA that will maintain the landscaping.*
- *Maintenance of detention pond, landscaping, and common area – RRR agrees to a zoning condition that requires (1) an HOA and (2) that the HOA is responsible for maintaining the property and infrastructure. This will ensure that whatever is developed on the property will be attractive and kept up.*
- *Maintaining stormwater flow from Fairfield - RRR’s engineers are researching this, but the design of the detention pond and any relocation of Fairfield’s drainage easement must account for and not impede the current flow of stormwater from Fairfield.*
- *Drainage along common boundary with Fairfield – RRR’s current intent is to install a swale or underground drain pipe parallel to the boundary with Fairfield to divert stormwater flow from the boundary area to the detention pond.*

- *Building Elevations – RRR is agreeable to utilize materials complimentary to the Swancy House, which would include a mixture of brick, stone, and cement-based siding and shingles for exterior wall cladding.*

Please let us know whether this summary accurately reflects the issued discussed. If so, we will draft zoning conditions for your review and comment to address them.

Of course, we are happy to continue our discussions to address any additional concerns.

Best regards,

**J. Ethan Underwood**



**Forsyth Office:** 202 Tribble Gap Road | Suite 200 | Cumming, Georgia 30040

**North Fulton Office:** 38 Sloan Street | Roswell, Georgia 30075

Main: 770-781-4100 | Fax: 770-781-9191 | Mobile: 770-842-1007

[eunderwood@mhtlegal.com](mailto:eunderwood@mhtlegal.com) | [www.mhtlegal.com](http://www.mhtlegal.com)



-----  
 This electronic message transmission contains information from the law firm of Miles, Hansford & Tallant, LLC that may be confidential or privileged. The information herein is intended solely for the recipient, and the disclosure, copying, distribution or use of the contents of this transmission by any other party is not authorized. If you are not the intended recipient, be aware that any disclosure, copying, distribution or use of the contents of this transmission is prohibited. If you have received this electronic transmission in error, please notify us immediately at the number shown above or by electronic mail.

IRS CIRCULAR 230 Disclosure: Under U.S. Treasury Regulations, we are required to inform you that any tax advice contained in this e-mail or any attachment hereto is not intended to be used, and cannot be used, to avoid penalties imposed under the Internal Revenue Code.



202 Tribble Gap Road | Suite 200 | Cumming, Georgia 30040

38 Sloan Street | Roswell, Georgia 30075

770-781-4100 | www.mhtlegal.com

J. Ethan Underwood  
eunderwood@mhtlegal.com

August 21, 2018

Re: RRR 2018, LLC – Rezoning Application

Dear Neighbors:

In an effort to foster community accord, RRR 2018, LLC (the “Applicant”) would like to inform interested property owners of a potential rezoning application to be filed with the City of Dunwoody Department of Planning and Community Development.

The Subject Property is approximately 2.634 acres located at 5318 & 5328 Roberts Drive Dunwoody, GA 30338, consisting of Tax Parcel(s): 18-376-02-006 & 18-376-02-005. The Applicant proposes to rezone the Subject Property from R-100 to R-50 in order to develop 10 Single-dwelling Residential lots.

Enclosed is a copy of the proposed site plan depicting the Subject Property.

An applicant-initiated meeting will be held on **September 10, 2018 at 6:30 PM at the upper level of the Cecil B. Day Sports Center of Dunwoody Baptist Church located at 1445 Mount Vernon Road Dunwoody, GA 30338**. This meeting is **not** the public hearing. Its purpose is to provide neighbors and interested parties the opportunity to meet with the Applicant, ask questions and voice concerns regarding this application.

The Applicant is committed in its effort to keep the public informed during the application process and we encourage interested parties to contact us with questions or concerns.

Sincerely,

J. Ethan Underwood

Enclosure



This drawing is the property of Engineering E303, and it shall not be reproduced or copied in whole or in part without the written permission of Engineering E303. It shall be the responsibility of the user to verify the accuracy of the information shown, and for any other purpose determined by the project of Engineering E303, it shall be the responsibility of the user.

**ABBREVIATION LEGEND:**

1	1" = 10' Scale
2	2" = 10' Scale
3	3" = 10' Scale
4	4" = 10' Scale
5	5" = 10' Scale
6	6" = 10' Scale
7	7" = 10' Scale
8	8" = 10' Scale
9	9" = 10' Scale
10	10" = 10' Scale
11	11" = 10' Scale
12	12" = 10' Scale
13	13" = 10' Scale
14	14" = 10' Scale
15	15" = 10' Scale
16	16" = 10' Scale
17	17" = 10' Scale
18	18" = 10' Scale
19	19" = 10' Scale
20	20" = 10' Scale
21	21" = 10' Scale
22	22" = 10' Scale
23	23" = 10' Scale
24	24" = 10' Scale
25	25" = 10' Scale
26	26" = 10' Scale
27	27" = 10' Scale
28	28" = 10' Scale
29	29" = 10' Scale
30	30" = 10' Scale
31	31" = 10' Scale
32	32" = 10' Scale
33	33" = 10' Scale
34	34" = 10' Scale
35	35" = 10' Scale
36	36" = 10' Scale
37	37" = 10' Scale
38	38" = 10' Scale
39	39" = 10' Scale
40	40" = 10' Scale
41	41" = 10' Scale
42	42" = 10' Scale
43	43" = 10' Scale
44	44" = 10' Scale
45	45" = 10' Scale
46	46" = 10' Scale
47	47" = 10' Scale
48	48" = 10' Scale
49	49" = 10' Scale
50	50" = 10' Scale

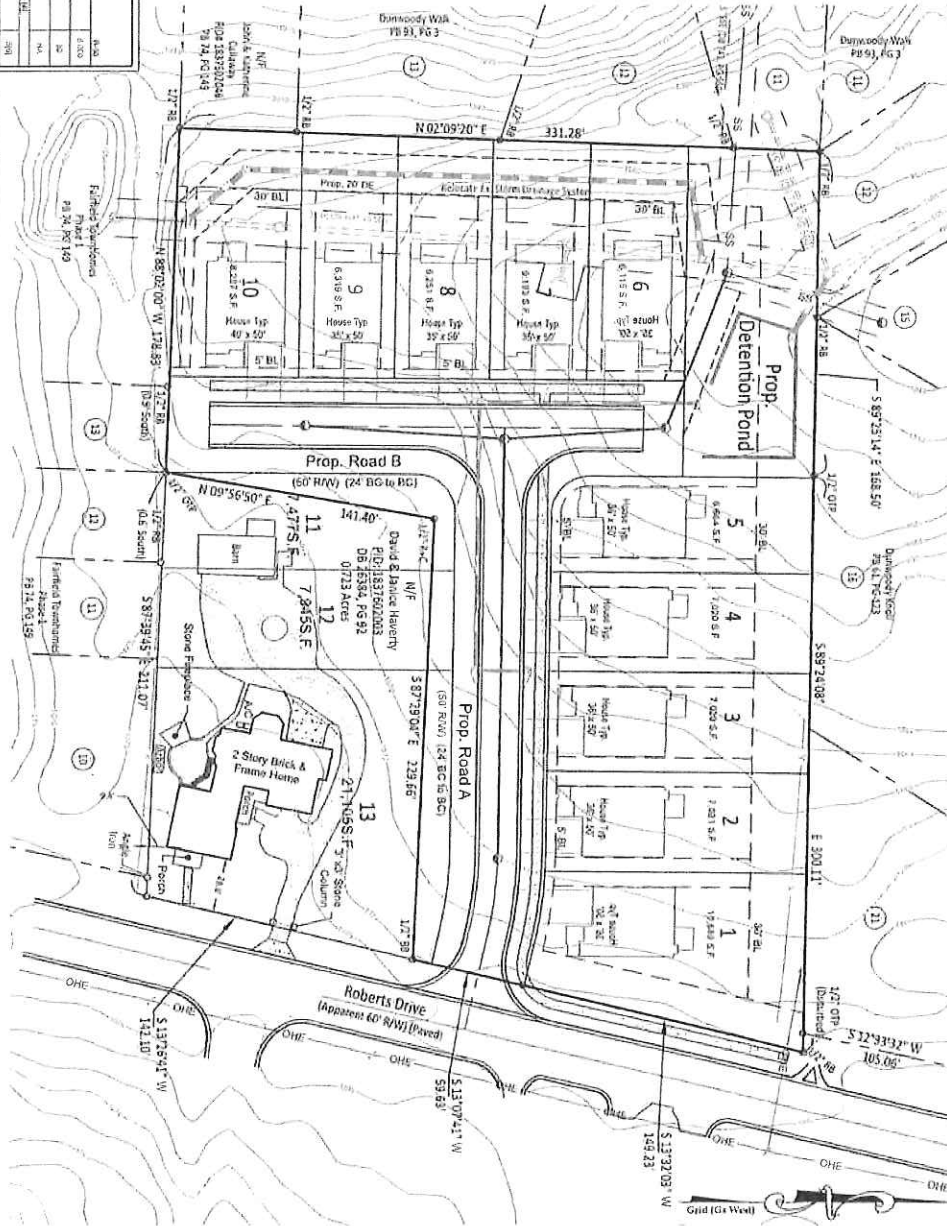
**SYMBOL LEGEND:**

[Symbol]	Proposed Building Footprint
[Symbol]	Proposed Driveway
[Symbol]	Proposed Parking
[Symbol]	Proposed Retention Wall
[Symbol]	Proposed Stormwater Management
[Symbol]	Proposed Utility
[Symbol]	Proposed Easement
[Symbol]	Proposed Right-of-Way
[Symbol]	Proposed Access
[Symbol]	Proposed Fencing
[Symbol]	Proposed Landscaping
[Symbol]	Proposed Site Work
[Symbol]	Proposed Utility Easement
[Symbol]	Proposed Right-of-Way Easement
[Symbol]	Proposed Access Easement
[Symbol]	Proposed Fencing Easement
[Symbol]	Proposed Landscaping Easement
[Symbol]	Proposed Site Work Easement
[Symbol]	Proposed Utility Easement
[Symbol]	Proposed Right-of-Way Easement
[Symbol]	Proposed Access Easement
[Symbol]	Proposed Fencing Easement
[Symbol]	Proposed Landscaping Easement
[Symbol]	Proposed Site Work Easement

**SCHEDULE OF EXISTING CONDITIONS:**

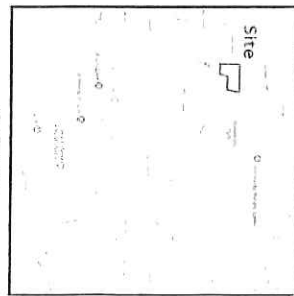
1	1" = 10' Scale
2	2" = 10' Scale
3	3" = 10' Scale
4	4" = 10' Scale
5	5" = 10' Scale
6	6" = 10' Scale
7	7" = 10' Scale
8	8" = 10' Scale
9	9" = 10' Scale
10	10" = 10' Scale
11	11" = 10' Scale
12	12" = 10' Scale
13	13" = 10' Scale
14	14" = 10' Scale
15	15" = 10' Scale
16	16" = 10' Scale
17	17" = 10' Scale
18	18" = 10' Scale
19	19" = 10' Scale
20	20" = 10' Scale
21	21" = 10' Scale
22	22" = 10' Scale
23	23" = 10' Scale
24	24" = 10' Scale
25	25" = 10' Scale
26	26" = 10' Scale
27	27" = 10' Scale
28	28" = 10' Scale
29	29" = 10' Scale
30	30" = 10' Scale
31	31" = 10' Scale
32	32" = 10' Scale
33	33" = 10' Scale
34	34" = 10' Scale
35	35" = 10' Scale
36	36" = 10' Scale
37	37" = 10' Scale
38	38" = 10' Scale
39	39" = 10' Scale
40	40" = 10' Scale
41	41" = 10' Scale
42	42" = 10' Scale
43	43" = 10' Scale
44	44" = 10' Scale
45	45" = 10' Scale
46	46" = 10' Scale
47	47" = 10' Scale
48	48" = 10' Scale
49	49" = 10' Scale
50	50" = 10' Scale

1) 1" = 10' Scale  
 2) 2" = 10' Scale  
 3) 3" = 10' Scale  
 4) 4" = 10' Scale  
 5) 5" = 10' Scale  
 6) 6" = 10' Scale  
 7) 7" = 10' Scale  
 8) 8" = 10' Scale  
 9) 9" = 10' Scale  
 10) 10" = 10' Scale  
 11) 11" = 10' Scale  
 12) 12" = 10' Scale  
 13) 13" = 10' Scale  
 14) 14" = 10' Scale  
 15) 15" = 10' Scale  
 16) 16" = 10' Scale  
 17) 17" = 10' Scale  
 18) 18" = 10' Scale  
 19) 19" = 10' Scale  
 20) 20" = 10' Scale  
 21) 21" = 10' Scale  
 22) 22" = 10' Scale  
 23) 23" = 10' Scale  
 24) 24" = 10' Scale  
 25) 25" = 10' Scale  
 26) 26" = 10' Scale  
 27) 27" = 10' Scale  
 28) 28" = 10' Scale  
 29) 29" = 10' Scale  
 30) 30" = 10' Scale  
 31) 31" = 10' Scale  
 32) 32" = 10' Scale  
 33) 33" = 10' Scale  
 34) 34" = 10' Scale  
 35) 35" = 10' Scale  
 36) 36" = 10' Scale  
 37) 37" = 10' Scale  
 38) 38" = 10' Scale  
 39) 39" = 10' Scale  
 40) 40" = 10' Scale  
 41) 41" = 10' Scale  
 42) 42" = 10' Scale  
 43) 43" = 10' Scale  
 44) 44" = 10' Scale  
 45) 45" = 10' Scale  
 46) 46" = 10' Scale  
 47) 47" = 10' Scale  
 48) 48" = 10' Scale  
 49) 49" = 10' Scale  
 50) 50" = 10' Scale



**Area This Tract:**  
 2.634 Acres

**Developer:**  
 Rock River Realty, LLC  
 6155 Crossed Creek Rd  
 Suwanee, GA 30082  
 2441 Contact: Curt Swilley  
 Phone: 404-589-5504  
 Email: curt@rockriverrealty.com



**GENERAL NOTES:**

1. All dimensions are in feet and inches.
2. All bearings are in degrees, minutes, and seconds.
3. All areas are in square feet.
4. All distances are in feet.
5. All elevations are in feet above sea level.
6. All bearings are in degrees, minutes, and seconds.
7. All areas are in square feet.
8. All distances are in feet.
9. All elevations are in feet above sea level.
10. All bearings are in degrees, minutes, and seconds.
11. All areas are in square feet.
12. All distances are in feet.
13. All elevations are in feet above sea level.
14. All bearings are in degrees, minutes, and seconds.
15. All areas are in square feet.
16. All distances are in feet.
17. All elevations are in feet above sea level.
18. All bearings are in degrees, minutes, and seconds.
19. All areas are in square feet.
20. All distances are in feet.
21. All elevations are in feet above sea level.
22. All bearings are in degrees, minutes, and seconds.
23. All areas are in square feet.
24. All distances are in feet.
25. All elevations are in feet above sea level.
26. All bearings are in degrees, minutes, and seconds.
27. All areas are in square feet.
28. All distances are in feet.
29. All elevations are in feet above sea level.
30. All bearings are in degrees, minutes, and seconds.
31. All areas are in square feet.
32. All distances are in feet.
33. All elevations are in feet above sea level.
34. All bearings are in degrees, minutes, and seconds.
35. All areas are in square feet.
36. All distances are in feet.
37. All elevations are in feet above sea level.
38. All bearings are in degrees, minutes, and seconds.
39. All areas are in square feet.
40. All distances are in feet.
41. All elevations are in feet above sea level.
42. All bearings are in degrees, minutes, and seconds.
43. All areas are in square feet.
44. All distances are in feet.
45. All elevations are in feet above sea level.
46. All bearings are in degrees, minutes, and seconds.
47. All areas are in square feet.
48. All distances are in feet.
49. All elevations are in feet above sea level.
50. All bearings are in degrees, minutes, and seconds.

Civil Engineering, Land Surveying,  
Stream and Wetland Restoration

101 North Main Street, Suite B, Cumming, GA 30040  
Phone: 770-427-0505 | www.civil-engineering.com

Concept Site Plan of  
5308, 5318, 5328 Roberts Drive for:  
**Curt Swilley**  
The City of Cumming  
Map Book 10

**Engineering E303**

The City of Cumming, GA  
Map Book 10

RRR 2018 LLC


8998.0000

226 letters total



Firm Mailing Book For Accountable Mail

Name and Address of Sender	Check type of mail or service	
<p>Miles Hansford &amp; Tallant, LLC 202 Tribble Gap Road, Suite 200 Cumming, Georgia 30040</p>	<p><input type="checkbox"/> Adult Signature Required    <input type="checkbox"/> Priority Mail Express  <input type="checkbox"/> Adult Signature Restricted Delivery    <input type="checkbox"/> Registered Mail  <input type="checkbox"/> Certified Mail    <input type="checkbox"/> Return Receipt for Merchandise  <input type="checkbox"/> Certified Mail Restricted Delivery    <input type="checkbox"/> Signature  <input type="checkbox"/> Collect on Delivery (COD)    <input type="checkbox"/> Signature Restrict  <input type="checkbox"/> Insured Mail    <input type="checkbox"/> Signature Restrict  <input type="checkbox"/> Priority Mail</p>	<p>Affix (for ac Postm</p> <p>U.S. POSTAGE PAID CUMMING, GA 30040 AUG 21 18 AMOUNT <b>\$19.60</b> R2303S103138-98</p> <p>0000</p>
USPS Tracking/Article Number	Addressee (Name, Street, City, State, & ZIP)	SH Fee
1.	INSKEEP SAMANTHA L 1266 DUNWOODY KNOLL DR DUNWOODY GA 30338	<p>U.S. POSTAGE PAID CUMMING, GA 30040 AUG 21 18 AMOUNT <b>\$12.00</b> R2303S103138-98</p> <p>0000</p>
2.	LINARES WILLIAM A 5305 FAIRFIELD N DUNWOODY GA 30338	<p>U.S. POSTAGE PAID CUMMING, GA 30040 AUG 21 18 AMOUNT <b>\$19.60</b> R2303S103138-98</p> <p>0000</p>
	NICHOLS JAMES ODELL 1351 WYNTERCREEK LN DUNWOODY GA 30338	<p>U.S. POSTAGE PAID CUMMING, GA 30040 AUG 21 18 AMOUNT <b>\$19.60</b> R2303S103138-98</p> <p>0000</p>
	WEISSER PHYLLIS 5308 FAIRFIELD W DUNWOODY GA 30338	<p>U.S. POSTAGE PAID CUMMING, GA 30040 AUG 21 18 AMOUNT <b>\$19.60</b> R2303S103138-98</p> <p>0000</p>
	WONG CHIA HSIH 5446 CHANEL CT ATLANTA GA 30338	<p>U.S. POSTAGE PAID CUMMING, GA 30040 AUG 21 18 AMOUNT <b>\$19.60</b> R2303S103138-98</p> <p>0000</p>
6.	BURTON WILLIAM J 1303 VERDON DR DUNWOODY GA 30338	<p>U.S. POSTAGE PAID CUMMING, GA 30040 AUG 21 18 AMOUNT <b>\$19.60</b> R2303S103138-98</p> <p>0000</p>
7.	REPP STEPHANIE P 5240 MAGNOLIA WALK CIR DUNWOODY GA 30338	<p>U.S. POSTAGE PAID CUMMING, GA 30040 AUG 21 18 AMOUNT <b>\$19.60</b> R2303S103138-98</p> <p>0000</p>
8.	WYNN JAMES T 1208 DUNWOODY KNOLL DR DUNWOODY GA 30338	<p>U.S. POSTAGE PAID CUMMING, GA 30040 AUG 21 18 AMOUNT <b>\$19.60</b> R2303S103138-98</p> <p>0000</p>
Total Number of Pieces Listed by Sender	Total Number of Pieces Received at Post Office	
226	226	





Firm Mailing Book For Accountable Mail

Name and Address of Sender  
**Miles Hansford & Tallant, LLC**  
 202 Tribble Gap Road, Suite 200  
 Cumming, Georgia 30040

Check type of mail or service

<input type="checkbox"/> Adult Signature Required	<input type="checkbox"/> Priority Mail Express
<input type="checkbox"/> Adult Signature Restricted Delivery	<input type="checkbox"/> Registered Mail
<input type="checkbox"/> Certified Mail	<input type="checkbox"/> Return Receipt for Merchandise
<input type="checkbox"/> Certified Mail Restricted Delivery	<input type="checkbox"/> Signature Confirmation
<input type="checkbox"/> Collect on Delivery (COD)	<input type="checkbox"/> Signature Confirmation Restricted Delivery
<input type="checkbox"/> Insured Mail	
<input type="checkbox"/> Priority Mail	

Affix Stamp Here  
 (for additional copies of this receipt).  
 Postmark with Date of Receipt.

USPS Tracking/Article Number	Addressee (Name, Street, City, State, & ZIP Code™)	Postage	(Extra Service) Fee	Handling Charge	Actual Value if Registered	Insured Value	Due Sender if COD	ASR Fee	ASRD Fee	RD Fee	RR Fee	SC Fee	SCRD Fee	SH Fee
1.	CITY OF DUNWOODY 41 PERIMETER CTR E DUNWOODY GA 30346	47												
2.	LEE GABRIEL I 1224 DUNWOODY KNOLL DR DUNWOODY GA 30338													
3.	JONES GENEVIEVE B 5319 FAIRFIELD WEST W DUNWOODY GA 30338													
4.	ZELDIN LAUREN HOUSE 1300 HOLLY BANK CIR ATLANTA GA 30338													
5.	SUMERALL NANCY 1273 FAIRFIELD E DUNWOODY GA 30338													
6.	WILLIAMS GAIL B 1344 WYNTERCREEK RD DUNWOODY GA 30338													
7.	ETHERIDGE CHERYL LYNN 5311 FAIRFIELD N DUNWOODY GA 30338													
8.	THAXTON CLAUDE W L 1374 WYNTERCREEK LN DUNWOODY GA 30338													

Total Number of Pieces Listed by Sender

Total Number of Pieces Received at Post Office



Firm Mailing Book For Accountable Mail

Name and Address of Sender

**Miles Hansford & Tallant, LLC**  
 202 Tribble Gap Road, Suite 200  
 Cumming, Georgia 30040

Check type of mail or service

Adult Signature Required       Priority Mail Express  
 Adult Signature Restricted Delivery       Registered Mail  
 Certified Mail       Return Receipt for Merchandise  
 Certified Mail Restricted Delivery       Signature Confirmation  
 Collect on Delivery (COD)       Signature Confirmation Restricted Delivery  
 Insured Mail  
 Priority Mail

Affix Stamp Here  
 (for additional copies of this receipt).  
 Postmark with Date of Receipt.

USPS Tracking#/Article Number	Address (Name, Street, City, State, ZIP+4)	Postage	(Extra Service) Fee	Handling Charge	Actual Value if Registered	Insured Value	Due Sender if COD	ASR Fee	ASRD Fee	RD Fee	RR Fee	SC Fee	SCRD Fee	SH Fee
1.	TROXEL PATRICIA H 5302 FAIRFIELD N DUNWOODY GA 30338	.47												
2.	PETRECCA PETER J 1312 WYNTERCREEK RD DUNWOODY GA 30338													
3.	COLUMBIA REID L 1256 DUNWOODY KNOLL DR DUNWOODY GA 30338													
4.	LEMOs CARLOS E 1323 HOLLY BANK CIR ATLANTA GA 30338													
5.	MEDLEY MICHAEL D 5356 WYNTERHALL DR DUNWOODY GA 30338													
6.	LINDABURY STEPHEN A 1328 WYNTERCREEK RD DUNWOODY GA 30338													
7.	STEWART JIMMY L 1178 DUNWOODY KNOLL DR DUNWOODY GA 30338													
8.	WILLIAMS DAVID J 5301 FAIRFIELD N DUNWOODY GA 30338													

Total Number of Pieces Listed by Sender

Total Number of Pieces Received at Post Office





**Firm Mailing Book For Accountable Mail**

Name and Address of Sender

**Miles Hansford & Tallant, LLC**  
 202 Tribble Gap Road, Suite 200  
 Cumming, Georgia 30040

Check type of mail or service

Adult Signature Required       Priority Mail Express  
 Adult Signature Restricted Delivery       Registered Mail  
 Certified Mail       Return Receipt for Merchandise  
 Certified Mail Restricted Delivery       Signature Confirmation  
 Collect on Delivery (COD)       Signature Confirmation Restricted Delivery  
 Insured Mail  
 Priority Mail

**Affix Stamp Here**  
 (for additional copies of this receipt).  
 Postmark with Date of Receipt.

USPS Tracking/Article Number		Postage	(Extra Service) Fee	Handling Charge	Actual Value if Registered	Insured Value	Due Sender if COD	ASR Fee	ASRD Fee	RD Fee	RR Fee	SC Fee	SCRD Fee	SH Fee
1.	HAVERTY DAVID GIRARD 5308 ROBERTS DR DUNWOODY GA 30338	47												
2.	MIMS KEVIN W 5279 WYNTERHALL WAY ATLANTA GA 30338													
3.	BLAKELY JAMES M 1317 WYNTERCREEK RD DUNWOODY GA 30338													
4.	HOSTETLER THOMAS K 5318 HARRIS CIR DUNWOODY GA 30338							Adult Signature Required	Adult Signature Restricted Delivery	Restricted Delivery	Return Receipt	Signature Confirmation	Signature Confirmation Restricted Delivery	Special Handling
5.	SUEVER DAVID F 5308 FAIRFIELD N DUNWOODY GA 30338													
6.	BINDER GEORGE J 1334 WYNTERCREEK LN DUNWOODY GA 30338													
7.	MCMAHAN DANIEL LIVING TRUST 1189 DUNWOODY KNOLL DR DUNWOODY GA 30338													
8.	BUELL COLBY 5440 DUNWOODY KNOLL CT DUNWOODY GA 30338			Handling Charge - if Registered and over \$50,000 in value										

Total Number of Pieces Listed by Sender: \_\_\_\_\_

Total Number of Pieces Received at Post Office: \_\_\_\_\_

Complete in Ink

Privacy Notice: For more information on USPS privacy policies, visit [usps.com/privacypolicy](http://usps.com/privacypolicy).



Firm Mailing Book For Accountable Mail

Name and Address of Sender		Check type of mail or service		Affix Stamp Here (for additional copies of this receipt). Postmark with Date of Receipt.												
Miles Hansford & Tallant, LLC 202 Tribble Gap Road, Suite 200 Cumming, Georgia 30040		<input type="checkbox"/> Adult Signature Required <input type="checkbox"/> Priority Mail Express <input type="checkbox"/> Adult Signature Restricted Delivery <input type="checkbox"/> Registered Mail <input type="checkbox"/> Certified Mail <input type="checkbox"/> Return Receipt for Merchandise <input type="checkbox"/> Certified Mail Restricted Delivery <input type="checkbox"/> Signature Confirmation <input type="checkbox"/> Collect on Delivery (COD) <input type="checkbox"/> Signature Confirmation Restricted Delivery <input type="checkbox"/> Insured Mail <input type="checkbox"/> Priority Mail		Postage	(Extra Service) Fee	Handling Charge	Actual Value if Registered	Insured Value	Due Sender if COD	ASR Fee	ASRD Fee	RD Fee	RR Fee	SC Fee	SCRD Fee	SH Fee
		1.	HARRIS ROBERT A 5336 WYNTERHALL DR DUNWOODY GA 30338			.47										
2.	MASK GAYLE B 5451 DUNWOODY KNOLL CT DUNWOODY GA 30338															
3.	WELTLICH ROBERT J 5436 GALLERY CT ATLANTA GA 30338															
4.	CHATIGNY NEAL 5344 WYNTERHALL DR DUNWOODY GA 30338															
5.	PEARCE MATTHEW G 1289 VERDON DR DUNWOODY GA 30338															
6.	MOREY CURT MALONE 1240 DUNWOODY KNOLL DR ATLANTA GA 30338															
7.	VICKERS DARNELL A 1238 DUNWOODY WALK DUNWOODY GA 30338															
8.	BOND JOSEPH S 5304 FAIRFIELD W ATLANTA GA 30338															
Total Number of Pieces Listed by Sender		Total Number of Pieces Received at Post Office		Postmaster, Per (Name of receiving employee)												



Firm Mailing Book For Accountable Mail

Name and Address of Sender

**Miles Hansford & Tallant, LLC**  
 202 Tribble Gap Road, Suite 200  
 Cumming, Georgia 30040

Check type of mail or service

- Adult Signature Required
- Adult Signature Restricted Delivery
- Certified Mail
- Certified Mail Restricted Delivery
- Collect on Delivery (COD)
- Insured Mail
- Priority Mail
- Priority Mail Express
- Registered Mail
- Return Receipt for Merchandise
- Signature Confirmation
- Signature Confirmation Restricted Delivery

Affix Stamp Here  
 (for additional copies of this receipt).  
 Postmark with Date of Receipt.

USPS Tracking/Article Number	Postage	(Extra Service) Fee	Handling Charge	Actual Value if Registered	Insured Value	Due Sender if COD	ASR Fee	ASRD Fee	RD Fee	RR Fee	SC Fee	SCRD Fee	SH Fee
1.													
2.													
3.													
4.													
5.													
6.													
7.													
8.													

Total Number of Pieces Listed by Sender: \_\_\_\_\_ Total Number of Pieces Received at Post Office: \_\_\_\_\_

Postmaster, Per (Name of receiving employee): \_\_\_\_\_

Complete in Ink

Privacy Notice: For more information on USPS privacy policies, visit [usps.com/privacypolicy](http://usps.com/privacypolicy).



**Firm Mailing Book For Accountable Mail**

Name and Address of Sender  
**Miles Hansford & Tallant, LLC**  
 202 Tribble Gap Road, Suite 200  
 Cumming, Georgia 30040

Check type of mail or service

<input type="checkbox"/> Adult Signature Required	<input type="checkbox"/> Priority Mail Express
<input type="checkbox"/> Adult Signature Restricted Delivery	<input type="checkbox"/> Registered Mail
<input type="checkbox"/> Certified Mail	<input type="checkbox"/> Return Receipt for Merchandise
<input type="checkbox"/> Certified Mail Restricted Delivery	<input type="checkbox"/> Signature Confirmation
<input type="checkbox"/> Collect on Delivery (COD)	<input type="checkbox"/> Signature Confirmation Restricted Delivery
<input type="checkbox"/> Insured Mail	
<input type="checkbox"/> Priority Mail	

**Affix Stamp Here**  
 (for additional copies of this receipt).  
 Postmark with Date of Receipt.

USPS Tracking/Article Number	Postage	(Extra Service) Fee	Handling Charge	Actual Value if Registered	Insured Value	Due Sender if COD	ASR Fee	ASRD Fee	RD Fee	RR Fee	SC Fee	SCRD Fee	SH Fee
1.	.47												
2.													
3.													
4.													
5.													
6.													
7.													
8.													

Total Number of Pieces Listed by Sender: \_\_\_\_\_

Total Number of Pieces Received at Post Office: \_\_\_\_\_

Signature of (name of receiving employee): \_\_\_\_\_



Firm Mailing Book For Accountable Mail

Name and Address of Sender  
**Miles Hansford & Tallant, LLC**  
 202 Tribble Gap Road, Suite 200  
 Cumming, Georgia 30040

Check type of mail or service  
 Adult Signature Required       Priority Mail Express  
 Adult Signature Restricted Delivery       Registered Mail  
 Certified Mail       Return Receipt for Merchandise  
 Certified Mail Restricted Delivery       Signature Confirmation  
 Collect on Delivery (COD)       Signature Confirmation Restricted Delivery  
 Insured Mail  
 Priority Mail

Affix Stamp Here  
 (for additional copies of this receipt).  
 Postmark with Date of Receipt.

USPS Tracking/Article Number	Postage	(Extra Service) Fee	Handling Charge	Actual Value if Registered	Insured Value	Due Sender if COD	ASR Fee	ASRD Fee	RD Fee	RR Fee	SC Fee	SCRD Fee	SH Fee
1. SHAH NEIL S 1320 HOLLY BANK CIR DUNWOODY GA 30338	.47												
2. WALLER CAROL M 1524 HOLLY BANK CIR DUNWOODY GA 30338													
3. THURMAN CHARLENE W 5316 FAIRFIELD W DUNWOODY GA 30338													
4. LANDRY ELISABETH D REVOC TRUST 1236 DUNWOODY WALK DUNWOODY GA 30338							Adult Signature Required	Adult Signature Restricted Delivery	Restricted Delivery	Return Receipt	Signature Confirmation	Signature Confirmation Restricted Delivery	Special Handling
5. FETTERS DAVID E 1271 VERDON DR DUNWOODY GA 30338													
6. MOSS STEPHEN C 5254 WYNTERHALL WAY DUNWOODY GA 30338													
7. LAWRENCE H CONNELLY REVOCABLE TRUST 2660 SLOW FLIGHT DR PORT ORANGE FL 32128													
8. LEAHY NORBERT T 1312 WYNTERCREEK LN DUNWOODY GA 30338													

Total Number of Pieces Listed by Sender: \_\_\_\_\_ Total Number of Pieces Received at Post Office: \_\_\_\_\_  
 Postmaster, Per (name or receiving employee): \_\_\_\_\_



Firm Mailing Book For Accountable Mail

Name and Address of Sender  
**Miles Hansford & Tallant, LLC**  
 202 Tribble Gap Road, Suite 200  
 Cumming, Georgia 30040

- Check type of mail or service
- Adult Signature Required
  - Adult Signature Restricted Delivery
  - Certified Mail
  - Certified Mail Restricted Delivery
  - Collect on Delivery (COD)
  - Insured Mail
  - Priority Mail
  - Priority Mail Express
  - Registered Mail
  - Return Receipt for Merchandise
  - Signature Confirmation
  - Signature Confirmation Restricted Delivery

Affix Stamp Here  
 (for additional copies of this receipt)  
 Postmark with Date of Receipt.

USPS Tracking/Article Number	Postage	(Extra Service) Fee	Handling Charge	Actual Value if Registered	Insured Value	Due Sender if COD	ASR Fee	ASRD Fee	RD Fee	RR Fee	SC Fee	SCRD Fee	SH Fee
1.													
2.	.47												
3.													
4.													
5.													
6.													
7.													
8.													

Total Number of Pieces Listed by Sender

Total Number of Pieces Received at Post Office

Postmaster, Per (Name of receiving employee)



Firm Mailing Book For Accountable Mail

Name and Address of Sender  <b>Miles Hansford &amp; Tallant, LLC</b> 202 Tribble Gap Road, Suite 200 Cumming, Georgia 30040		Check type of mail or service <input type="checkbox"/> Adult Signature Required <input type="checkbox"/> Priority Mail Express <input type="checkbox"/> Adult Signature Restricted Delivery <input type="checkbox"/> Registered Mail <input type="checkbox"/> Certified Mail <input type="checkbox"/> Return Receipt for Merchandise <input type="checkbox"/> Certified Mail Restricted Delivery <input type="checkbox"/> Signature Confirmation <input type="checkbox"/> Collect on Delivery (COD) <input type="checkbox"/> Signature Confirmation Restricted Delivery <input type="checkbox"/> Insured Mail <input type="checkbox"/> Priority Mail		Affix Stamp Here (for additional copies of this receipt). Postmark with Date of Receipt.												
USPS Tracking/Article Number		Postage	(Extra Service) Fee	Handling Charge	Actual Value if Registered	Insured Value	Due Sender if COD	ASR Fee	ASRD Fee	RD Fee	RR Fee	SC Fee	SCRD Fee	SH Fee		
1.	ODENDAHL STACY T 1278 DUNWOODY KNOLL DR DUNWOODY GA 30338	47														
2.	CHADWICK MARY T 5309 FAIRFIELD N DUNWOODY GA 30338															
3.	RICHMOND MARIA I 1342 WYNTERCREEK LN DUNWOODY GA 30338															
4.	KING JASON C 1196 DUNWOODY WALK DUNWOODY GA 30338															
5.	BARRY EMMA H 3482 MADISON ST ATLANTA GA 30337															
6.	WILKINSON ROY L 5346 ROBERTS DR DUNWOODY GA 30338															
7.	GOERTEMILLER BRIAN 5276 WYNTERHALL WAY DUNWOODY GA 30338															
8.	BARLOW JEANNE H 5303 FAIRFIELD W ATLANTA GA 30338															
Total Number of Pieces Listed by Sender      Total Number of Pieces Received at Post Office		Postmaster, use (name of receiving employee)														



Firm Mailing Book For Accountable Mail

Name and Address of Sender  
**Miles Hansford & Tallant, LLC**  
 202 Tribble Gap Road, Suite 200  
 Cumming, Georgia 30040

Check type of mail or service

<input type="checkbox"/> Adult Signature Required	<input type="checkbox"/> Priority Mail Express
<input type="checkbox"/> Adult Signature Restricted Delivery	<input type="checkbox"/> Registered Mail
<input type="checkbox"/> Certified Mail	<input type="checkbox"/> Return Receipt for Merchandise
<input type="checkbox"/> Certified Mail Restricted Delivery	<input type="checkbox"/> Signature Confirmation
<input type="checkbox"/> Collect on Delivery (COD)	<input type="checkbox"/> Signature Confirmation Restricted Delivery
<input type="checkbox"/> Insured Mail	
<input type="checkbox"/> Priority Mail	

**Affix Stamp Here**  
 (for additional copies of this receipt).  
 Postmark with Date of Receipt.

USPS Tracking/Article Number	Postage	(Extra Service) Fee	Handling Charge	Actual Value if Registered	Insured Value	Due Sender if COD	ASR Fee	ASRD Fee	RD Fee	RR Fee	SC Fee	SCRD Fee	SH Fee
1. LETSON WILLIAM W 5441 GALLERY CT DUNWOODY GA 30338	.47												
2. HENRIQUEZ MILTON G 5388 ROBERTS DR DUNWOODY GA 30338													
3. SPEIR ERIC 5249 MAGNOLIA WALK CIR DUNWOODY GA 30338													
4. KING MICHAEL 1301 WYNTERCREEK RD DUNWOODY GA 30338													
5. SMITH JUDITH L 5300 FAIRFIELD W DUNWOODY GA 30338													
6. STUBER PAUL R 5056 MEADOWCREEK DR DUNWOODY GA 30338													
7. WICKS JUDITH D MORRIS 1224 DUNWOODY WALK ATLANTA GA 30338													
8. TAYLOR TERRY K 1210 DUNWOODY WALK DUNWOODY GA 30338													

Total Number of Pieces Listed by Sender	Total Number of Pieces Received at Post Office
---	--





**Firm Mailing Book For Accountable Mail**

Name and Address of Sender

**Miles Hansford & Tallant, LLC**  
202 Tribble Gap Road, Suite 200  
Cumming, Georgia 30040

Check type of mail or service

Adult Signature Required       Priority Mail Express  
 Adult Signature Restricted Delivery       Registered Mail  
 Certified Mail       Return Receipt for Merchandise  
 Certified Mail Restricted Delivery       Signature Confirmation  
 Collect on Delivery (COD)       Signature Confirmation Restricted Delivery  
 Insured Mail  
 Priority Mail

**Affix Stamp Here**  
*(for additional copies of this receipt).*  
**Postmark with Date of Receipt.**

USPS Tracking/Article Number	Postage	(Extra Service) Fee	Handling Charge	Actual Value if Registered	Insured Value	Due Sender if COD	ASR Fee	ASRD Fee	RD Fee	RR Fee	SC Fee	SCRD Fee	SH Fee
1.	47												
2.													
3.													
4.							Adult Signature Required	Adult Signature Restricted Delivery	Restricted Delivery	Return Receipt	Signature Confirmation	Signature Confirmation Restricted Delivery	Special Handling
5.													
6.													
7.													
8.													

Total Number of Pieces Listed by Sender      Total Number of Pieces Received at Post Office      Postmaster, Per (Name of receiving employee)



Firm Mailing Book For Accountable Mail

Name and Address of Sender  
**Miles Hansford & Tallant, LLC**  
 202 Tribble Gap Road, Suite 200  
 Cumming, Georgia 30040

Check type of mail or service

<input type="checkbox"/> Adult Signature Required	<input type="checkbox"/> Priority Mail Express
<input type="checkbox"/> Adult Signature Restricted Delivery	<input type="checkbox"/> Registered Mail
<input type="checkbox"/> Certified Mail	<input type="checkbox"/> Return Receipt for Merchandise
<input type="checkbox"/> Certified Mail Restricted Delivery	<input type="checkbox"/> Signature Confirmation
<input type="checkbox"/> Collect on Delivery (COD)	<input type="checkbox"/> Signature Confirmation Restricted Delivery
<input type="checkbox"/> Insured Mail	
<input type="checkbox"/> Priority Mail	

Affix Stamp Here  
 (for additional copies of this receipt).  
 Postmark with Date of Receipt.

USPS Tracking/Article Number	Postage	(Extra Service) Fee	Handling Charge	Actual Value if Registered	Insured Value	Due Sender if COD	ASR Fee	ASRD Fee	RD Fee	RR Fee	SC Fee	SCRD Fee	SH Fee
1.	.47												
2.													
3.													
4.													
5.													
6.													
7.													
8.													

Total Number of Pieces Listed by Sender: \_\_\_\_\_ Total Number of Pieces Received at Post Office: \_\_\_\_\_

Postmaster, Per (Name of receiving employee): \_\_\_\_\_



Firm Mailing Book For Accountable Mail

Miles Hansford & Tallant, LLC  
202 Tribble Gap Road, Suite 200  
Cumming, Georgia 30040

- Check type of mail or service
- Adult Signature Required
  - Adult Signature Restricted Delivery
  - Certified Mail
  - Certified Mail Restricted Delivery
  - Collect on Delivery (COD)
  - Insured Mail
  - Priority Mail
  - Priority Mail Express
  - Registered Mail
  - Return Receipt for Merchandise
  - Signature Confirmation
  - Signature Confirmation

Affix Stamp Here  
(for additional copies of this receipt).  
Postmark with Date of Receipt.

USPS Tracking/Article Number	Postage	(Extra Service) Fee	Handling Charge	Actual Value if Registered	Insured Value	Due Sender if COD	ASR Fee	ASRD Fee	RD Fee	RR Fee	SC Fee	SCRD Fee	SH Fee
1.													
2.	.47												
3.													
4.													
5.													
6.													
7.													
8.													

Total Number of Pieces Listed by Sender

Total Number of Pieces Received at Post Office



Firm Mailing Book For Accountable Mail

Name and Address of Sender

**Miles Hansford & Callant, LLC**  
202 Tribble Gap Road, Suite 200  
Cumming, Georgia 30040

Check type of mail or service

Adult Signature Required       Priority Mail Express  
 Adult Signature Restricted Delivery       Registered Mail  
 Certified Mail       Return Receipt for Merchandise  
 Certified Mail Restricted Delivery       Signature Confirmation  
 Collect on Delivery (COD)       Signature Confirmation Restricted Delivery  
 Insured Mail  
 Priority Mail

Affix Stamp Here  
(for additional copies of this receipt).  
Postmark with Date of Receipt.

USPS Tracking/Article Number	Postage	(Extra Service) Fee	Handling Charge	Actual Value if Registered	Insured Value	Due Sender if COD	ASR Fee	ASRD Fee	RD Fee	RR Fee	SC Fee	SCRD Fee	SH Fee
1.	.47												
2.													
3.													
4.													
5.													
6.													
7.													
8.													

Total Number of Pieces Listed by Sender: \_\_\_\_\_

Total Number of Pieces Received at Post Office: \_\_\_\_\_

TOWNSEND REBECCA H  
1237 DUNWOODY WALK  
DUNWOODY GA 30338

SMITH CATHEY ALEXANDER  
1300 WYNTERCREEK RD  
DUNWOODY GA 30338

ADAMS BETTY H REVOCABLE TRUST  
5296 FAIRFIELD W  
DUNWOODY GA 30338

BLANK MARTIN J  
5321 FAIRFIELD W  
DUNWOODY GA 30338

BAIER RODNEY L  
5391 VERDON CT  
DUNWOODY GA 30338

PRICE ANDREA C  
1275 FAIRFIELD E  
DUNWOODY GA 30338

SMITH ANDREW H  
1253 FAIRFIELD E  
DUNWOODY GA 30338

BRENT ANNE MELANIE  
1259 FAIRFIELD E  
DUNWOODY GA 30338



Firm Mailing Book For Accountable Mail

Name and Address of Sender  <b>Miles Hansford &amp; Tallant, LLC</b> 202 Tribble Gap Road, Suite 200 Cumming, Georgia 30040	Check type of mail or service <input type="checkbox"/> Adult Signature Required <input type="checkbox"/> Priority Mail Express <input type="checkbox"/> Adult Signature Restricted Delivery <input type="checkbox"/> Registered Mail <input type="checkbox"/> Certified Mail <input type="checkbox"/> Return Receipt for Merchandise <input type="checkbox"/> Certified Mail Restricted Delivery <input type="checkbox"/> Signature Confirmation <input type="checkbox"/> Collect on Delivery (COD) <input type="checkbox"/> Signature Confirmation Restricted Delivery <input type="checkbox"/> Insured Mail <input type="checkbox"/> Priority Mail	Affix Stamp Here (for additional copies of this receipt). Postmark with Date of Receipt.
---	---	--

USPS Tracking/Article Number	Name and Address of Recipient	Postage	(Extra Service) Fee	Handling Charge	Actual Value if Registered	Insured Value	Due Sender if COD	ASR Fee	ASRD Fee	RD Fee	RR Fee	SC Fee	SCRD Fee	SH Fee
1.	FAULKNER KENNETH SCOTT 5328 ROBERTS DR DUNWOODY GA 30338	47												
2.	CARLISLE A WALLACE 1349 WYNTERCREEK RD ATLANTA GA 30338													
3.	EAMAN SCOTT F 1232 DUNWOODY WALK DUNWOODY GA 30338													
4.	THELEN KENNETH J 5252 MAGNOLIA WALK CIR DUNWOODY GA 30338													
5.	ORENSTEIN ELLEN F 1248 DUNWOODY KNOLL DR ATLANTA GA 30338													
6.	KANE JOSEPH J 1224 WYNTERHALL LN DUNWOODY GA 30338													
7.	TRACKMAN HARRIET 1206 DUNWOODY WALK DUNWOODY GA 30338													
8.	GUYNN REBECCA H 5323 FAIRFIELD W ATLANTA GA 30338													

Total Number of Pieces Listed by Sender	Total Number of Pieces Received at Post Office	Postmaster, Per (Name of receiving employee)
---	--	--



Firm Mailing Book For Accountable Mail

Name and Address of Sender  <b>Miles Hansford &amp; Tallant, LLC</b> 202 Tribble Gap Road, Suite 200 Cumming, Georgia 30040	Check type of mail or service <input type="checkbox"/> Adult Signature Required <input type="checkbox"/> Priority Mail Express <input type="checkbox"/> Adult Signature Restricted Delivery <input type="checkbox"/> Registered Mail <input type="checkbox"/> Certified Mail <input type="checkbox"/> Return Receipt for Merchandise <input type="checkbox"/> Certified Mail Restricted Delivery <input type="checkbox"/> Signature Confirmation <input type="checkbox"/> Collect on Delivery (COD) <input type="checkbox"/> Signature Confirmation Restricted Delivery <input type="checkbox"/> Insured Mail <input type="checkbox"/> Priority Mail	Affix Stamp Here <i>(for additional copies of this receipt).</i> <b>Postmark with Date of Receipt.</b>
---	---	--

USPS Tracking/Article Number	Addressee (Name, Street, City, State, & ZIP Code™)	Postage	(Extra Service) Fee	Handling Charge	Actual Value if Registered	Insured Value	Due Sender if COD	ASR Fee	ASRD Fee	RD Fee	RR Fee	SC Fee	SCRD Fee	SH Fee
1.	MCELROY DAVID BRUCE 1234 DUNWOODY WALK DUNWOODY GA 30338	47												
2.	BOAZ MARVIN W 1166 DUNWOODY KNOLL DR DUNWOODY GA 30338	f												
3.	GRUPINSKI VIOLETA 1255 FAIRFIELD E DUNWOODY GA 30338													
4.	OLYMPIADIS GEORGE ARISTOTEL 5765 CHAMBLEE DUNWOODY RD DUNWOODY GA 30338													
5.	ROBERTS VICTOR S 1170 AUSTIN GLEN DR DUNWOODY GA 30338													
6.	THOMAS KEVIN BRIAN 1326 WYNTERCREEK LN DUNWOODY GA 30338													
7.	HAZEN BRIAN CHRISTOPHER 1335 WYNTERCREEK LN DUNWOODY GA 30338													
8.	STEWART HERBERT II 1265 FAIRFIELD E DUNWOODY GA 30338													

Total Number of Pieces Listed by Sender	Total Number of Pieces Received at Post Office	
---	--	--



Firm Mailing Book For Accountable Mail

Name and Address of Sender

**Miles Hansford & Tallant, LLC**  
202 Tribble Gap Road, Suite 200  
Cumming, Georgia 30040

Check type of mail or service

Adult Signature Required       Priority Mail Express  
 Adult Signature Restricted Delivery       Registered Mail  
 Certified Mail       Return Receipt for Merchandise  
 Certified Mail Restricted Delivery       Signature Confirmation  
 Collect on Delivery (COD)       Signature Confirmation Restricted Delivery  
 Insured Mail  
 Priority Mail

Affix Stamp Here  
(for additional copies of this receipt).  
Postmark with Date of Receipt.

USPS Tracking/Article Number	Postage	(Extra Service) Fee	Handling Charge	Actual Value if Registered	Insured Value	Due Sender if COD	ASR Fee	ASRD Fee	RD Fee	RR Fee	SC Fee	SCRD Fee	SH Fee
1.	.47												
2.													
3.													
4.													
5.													
6.													
7.													
8.													

Total Number of Pieces Listed by Sender      Total Number of Pieces Received at Post Office



Firm Mailing Book For Accountable Mail

Name and Address of Sender

**Miles Hansford & Tallant, LLC**  
202 Tribble Gap Road, Suite 200  
Cumming, Georgia 30040

Check type of mail or service

Adult Signature Required       Priority Mail Express  
 Adult Signature Restricted Delivery       Registered Mail  
 Certified Mail       Return Receipt for Merchandise  
 Certified Mail Restricted Delivery       Signature Confirmation  
 Collect on Delivery (COD)       Signature Confirmation Restricted Delivery  
 Insured Mail  
 Priority Mail

Affix Stamp Here  
(for additional copies of this receipt).  
Postmark with Date of Receipt.

USPS Tracking/Article Number	Addressee (Name, Street, City, State, & ZIP Code™)	Postage	(Extra Service) Fee	Handling Charge	Actual Value if Registered	Insured Value	Due Sender if COD	ASR Fee	ASRD Fee	RD Fee	RR Fee	SC Fee	SCRD Fee	SH Fee
1.	WHITE LARRY C 5398 VERDON CT DUNWOODY GA 30338	\$												
2.	LEE SANDRA K 5290 FAIRFIELD W DUNWOODY GA 30338													
3.	ODEA MAVOURNEEN M 5241 MAGNOLIA WALK CIR DUNWOODY GA 30338													
4.	GREEN KATE DAVIS 5690 CHAMBLEE DUNWOODY RD ATLANTA GA 30338													
5.	DEKALB COUNTY 1300 COMMERCE DR DECATUR GA 30030													
6.	SHARENKO DAVID 5318 FAIRFIELD W ATLANTA GA 30350													
7.	WARNER RICHARD T 1343 HOLLY BANK CIR DUNWOODY GA 30338													
8.	CALLAWAY JOHN W JR 5307 FAIRFIELD W DUNWOODY GA 30338													

Total Number of Pieces Listed by Sender      Total Number of Pieces Received at Post Office

Complete in INK

Privacy Notice: For more information on USPS privacy policies, visit [usps.com/privacypolicy](http://usps.com/privacypolicy).





Firm Mailing Book For Accountable Mail

Name and Address of Sender

**Miles Hansford & Tallant, LLC**  
202 Tribble Gap Road, Suite 200  
Cumming, Georgia 30040

Check type of mail or service

Adult Signature Required       Priority Mail Express  
 Adult Signature Restricted Delivery       Registered Mail  
 Certified Mail       Return Receipt for Merchandise  
 Certified Mail Restricted Delivery       Signature Confirmation  
 Collect on Delivery (COD)       Signature Confirmation Restricted Delivery  
 Insured Mail  
 Priority Mail

Affix Stamp Here  
(for additional copies of this receipt).  
Postmark with Date of Receipt.

USPS Tracking/Article Number	Postage	(Extra Service) Fee	Handling Charge	Actual Value if Registered	Insured Value	Due Sender if COD	ASR Fee	ASRD Fee	RD Fee	RR Fee	SC Fee	SCRD Fee	SH Fee
1.	.47												
2.													
3.													
4.													
5.													
6.													
7.													
8.													

Total Number of Pieces Listed by Sender      Total Number of Pieces Received at Post Office      Postmaster, Per (Name of receiving employee)



Firm Mailing Book For Accountable Mail

Name and Address of Sender

Check type of mail or service

Adult Signature Required       Priority Mail Express  
 Adult Signature Restricted Delivery       Registered Mail  
 Certified Mail       Return Receipt for Merchandise  
 Certified Mail Restricted Delivery       Signature Confirmation  
 Collect on Delivery (COD)       Signature Confirmation Restricted Delivery  
 Insured Mail  
 Priority Mail

Affix Stamp Here  
 (for additional copies of this receipt).  
 Postmark with Date of Receipt.

Miles Hansford & Tallant, LLC  
 202 Tribble Gap Road, Suite 200  
 Cumming, Georgia 30040

USPS Tracking/Article Number	Postage	(Extra Service) Fee	Handling Charge	Actual Value if Registered	Insured Value	Due Sender if COD	ASR Fee	ASRD Fee	RD Fee	RR Fee	SC Fee	SCRD Fee	SH Fee
1.													
2.													
3.													
4.													
5.													
6.													
7.													
8.													

Total Number of Pieces Listed by Sender

Total Number of Pieces Received at Post Office

Complete in Ink

Privacy Notice: For more information on USPS privacy policies, visit [usps.com/privacypolicy](http://usps.com/privacypolicy).



Firm Mailing Book For Accountable Mail

Name and Address of Sender  
**Miles Hansford & Tallant, LLC**  
 202 Tribble Gap Road, Suite 200  
 Cumming, Georgia 30040

- Check type of mail or service
- Adult Signature Required
  - Adult Signature Restricted Delivery
  - Certified Mail
  - Certified Mail Restricted Delivery
  - Collect on Delivery (COD)
  - Insured Mail
  - Priority Mail
  - Priority Mail Express
  - Registered Mail
  - Return Receipt for Merchandise
  - Signature Confirmation
  - Signature Confirmation Restricted Delivery

Affix Stamp Here  
 (for additional copies of this receipt).  
 Postmark with Date of Receipt.

USPS Tracking/Article Number	
1.	DEKUTOWSKI JOHN G 1349 HOLLY BANK CIR DUNWOODY GA 30338
2.	HILL KRISTI L 1192 DUNWOODY KNOLL DR DUNWOODY GA 30338
3.	THOMAS HUW F P 1257 FAIRFIELD E DUNWOODY GA 30338
4.	HORNE JESSE REID 5634 CHAMBLEE DUNWOODY RD DUNWOODY GA 30338
5.	WAGNER WILLIAM JOHN 5314 FAIRFIELD N DUNWOODY GA 30338
6.	BYRNES HOLLY M 1186 DUNWOODY KNOLL DR ATLANTA GA 30338
7.	LEE SEUNG HYUN 1303 HOLLY BANK CIR DUNWOODY GA 30338
8.	DORFMAN ADAM M 5734 CHAMBLEE DUNWOODY RD DUNWOODY GA 30338

Postage	(Extra Service) Fee	Handling Charge	Actual Value if Registered	Insured Value	Due Sender if COD	ASR Fee	ASRD Fee	RD Fee	RR Fee	SC Fee	SCRD Fee	SH Fee
47												

Total Number of Pieces Listed by Sender	Total Number of Pieces Received at Post Office
---	--



Firm Mailing Book For Accountable Mail

Name and Address of Sender  
**Miles Hansford & Tallant, LLC**  
 202 Tribble Gap Road, Suite 200  
 Cumming, Georgia 30040

- Check type of mail or service
- Adult Signature Required
  - Adult Signature Restricted Delivery
  - Certified Mail
  - Certified Mail Restricted Delivery
  - Collect on Delivery (COD)
  - Insured Mail
  - Priority Mail
  - Priority Mail Express
  - Registered Mail
  - Return Receipt for Merchandise
  - Signature Confirmation
  - Signature Confirmation Restricted Delivery

Affix Stamp Here  
 (for additional copies of this receipt).  
 Postmark with Date of Receipt.

USPS Tracking/Article Number	Postage	(Extra Service) Fee	Handling Charge	Actual Value if Registered	Insured Value	Due Sender if COD	ASR Fee	ASRD Fee	RD Fee	RR Fee	SC Fee	SCRD Fee	SH Fee
1.	47												
2.													
3.													
4.													
5.													
6.													
7.													
8.													

Total Number of Pieces Listed by Sender	Total Number of Pieces Received at Post Office
---	--



Firm Mailing Book For Accountable Mail

Name and Address of Sender  
**Miles Hansford & Tallant, LLC**  
 202 Tribble Gap Road, Suite 200  
 Cumming, Georgia 30040

Check type of mail or service

<input type="checkbox"/> Adult Signature Required	<input type="checkbox"/> Priority Mail Express
<input type="checkbox"/> Adult Signature Restricted Delivery	<input type="checkbox"/> Registered Mail
<input type="checkbox"/> Certified Mail	<input type="checkbox"/> Return Receipt for Merchandise
<input type="checkbox"/> Certified Mail Restricted Delivery	<input type="checkbox"/> Signature Confirmation
<input type="checkbox"/> Collect on Delivery (COD)	<input type="checkbox"/> Signature Confirmation Restricted Delivery
<input type="checkbox"/> Insured Mail	
<input type="checkbox"/> Priority Mail	

Affix Stamp Here  
 (for additional copies of this receipt).  
 Postmark with Date of Receipt.

USPS Tracking/Article Number	Postage	(Extra Service) Fee	Handling Charge	Actual Value if Registered	Insured Value	Due Sender if COD	ASR Fee	ASRD Fee	RD Fee	RR Fee	SC Fee	SCRD Fee	SH Fee
1. WILLINGHAM RHONDA 1315 VERDON DR DUNWOODY GA 30338	4												
2. VICINE FREDERICK M JR 1279 VERDON DR ATLANTA GA 30338													
3. TOOLAN DAVID M 5258 MAGNOLIA WALK CIR DUNWOODY GA 30338													
4. BARNES CATHY 1323 VERDON DR DUNWOODY GA 30338													
5. DEKALB BOARD OF EDUCATION 1780 MONTREAL RD TUCKER GA 30084													
6. ETHRIDGE ROY M 1366 WYNTERCREEK LN DUNWOODY GA 30338													
7. SMELTER SHIRLEY A 5294 FAIRFIELD N DUNWOODY GA 30338													
8. IKE NANCY 5229 WYNTERHALL CIR DUNWOODY GA 30338													

Total Number of Pieces Listed by Sender: \_\_\_\_\_ Total Number of Pieces Received at Post Office: \_\_\_\_\_

(Name of receiving employee)



Firm Mailing Book For Accountable Mail

Name and Address of Sender

**Miles Hansford & Tallant, LLC**  
202 Tribble Gap Road, Suite 200  
Cumming, Georgia 30040

Check type of mail or service

Adult Signature Required       Priority Mail Express  
 Adult Signature Restricted Delivery       Registered Mail  
 Certified Mail       Return Receipt for Merchandise  
 Certified Mail Restricted Delivery       Signature Confirmation  
 Collect on Delivery (COD)       Signature Confirmation Restricted Delivery  
 Insured Mail  
 Priority Mail

Affix Stamp Here  
(for additional copies of this receipt).  
Postmark with Date of Receipt.

USPS Tracking/Article Number	Street City State & ZIP Code™)	Postage	(Extra Service) Fee	Handling Charge	Actual Value if Registered	Insured Value	Due Sender if COD	ASR Fee	ASRD Fee	RD Fee	RR Fee	SC Fee	SCRD Fee	SH Fee
1.	HYPPOLIT HAMILTON THELMA 1310 HOLLY BANK CIR DUNWOODY GA 30338	\$												
2.	RRR 2018 LLC 6185 CROOKED CREEK RD NORCROSS GA 30092													
3.	D YATES FAMILY TRUST 5722 CHAMBLEE DUNWOODY RD DUNWOODY GA 30338													
4.	NICHOLS KATHRYN A 5759 CHAMBLEE DUNWOODY RD DUNWOODY GA 30338													
5.	SNOWBERGER MATTHEW J 5310 HARRIS CIR DUNWOODY GA 30338													
6.	TUSA GLORIA J 1313 HOLLY BANK CIR DUNWOODY GA 30338													
7.	WYNTERHALL SWIM AND TENNIS PO BOX 888841 ATLANTA GA 30356													
8.	FAIRFIELD HOMEOWNERS ASSOC INC 76 PERIMETER CTR E ATLANTA GA 30346													

Total Number of Pieces Listed by Sender

Total Number of Pieces Received at Post Office



Firm Mailing Book For Accountable Mail

Name and Address of Sender  <b>Miles Hansford &amp; Tallant, LLC</b> 202 Tribble Gap Road, Suite 200 Cumming, Georgia 30040	Check type of mail or service <input type="checkbox"/> Adult Signature Required <input type="checkbox"/> Priority Mail Express <input type="checkbox"/> Adult Signature Restricted Delivery <input type="checkbox"/> Registered Mail <input type="checkbox"/> Certified Mail <input type="checkbox"/> Return Receipt for Merchandise <input type="checkbox"/> Certified Mail Restricted Delivery <input type="checkbox"/> Signature Confirmation <input type="checkbox"/> Collect on Delivery (COD) <input type="checkbox"/> Signature Confirmation Restricted Delivery <input type="checkbox"/> Insured Mail <input type="checkbox"/> Priority Mail	Affix Stamp Here (for additional copies of this receipt). Postmark with Date of Receipt.
---	---	--

USPS Tracking#/Article Number	Name and Address of Recipient	Postage	(Extra Service) Fee	Handling Charge	Actual Value if Registered	Insured Value	Due Sender if COD	ASR Fee	ASRD Fee	RD Fee	RR Fee	SC Fee	SCRD Fee	SH Fee
1.	MORRIS BERNADETTE B 5312 FAIRFIELD WEST DUNWOODY GA 30338	42												
2.	MERDINGER ANDREW J 1265 DUNWOODY KNOLL DR ATLANTA GA 30338													
3.	CHENGDAW CHEN AND JIEHYI CHEN LIVNG T 1190 SAINT ANDREWS CIR DUNWOODY GA 30338													
4.	SEIFRIED MICHAEL P 5246 MAGNOLIA WALK CIR DUNWOODY GA 30338													
5.	WINTERS CHRISTOPHERS W 1335 WYNTERCREEK RD DUNWOODY GA 30338													
6.	BARTKO MARY BETH 5297 FAIRFIELD N DUNWOODY GA 30338													
7.	WYNTERHALL SWIM AND TENNIS PO BOX 888841 ATLANTA GA 30356													
8.	PERLMAN DAVID J 1358 WYNTERCREEK LN DUNWOODY GA 30338													

Total Number of Pieces Listed by Sender	Total Number of Pieces Received at Post Office	
---	--	--



Firm Mailing Book For Accountable Mail

Name and Address of Sender  
**Miles Hansford & Tallant, LLC**  
 202 Tribble Gap Road, Suite 200  
 Cumming, Georgia 30040

Check type of mail or service  
 Adult Signature Required       Priority Mail Express  
 Adult Signature Restricted Delivery       Registered Mail  
 Certified Mail       Return Receipt for Merchandise  
 Certified Mail Restricted Delivery       Signature Confirmation  
 Collect on Delivery (COD)       Signature Confirmation Restricted Delivery  
 Insured Mail  
 Priority Mail

**Affix Stamp Here**  
 (for additional copies of this receipt).  
**Postmark with Date of Receipt.**

USPS Tracking/Article Number	Postage	(Extra Service) Fee	Handling Charge	Actual Value if Registered	Insured Value	Due Sender if COD	ASR Fee	ASRD Fee	RD Fee	RR Fee	SC Fee	SCRD Fee	SH Fee
1.													
2.													
3.													
4.													
5.													
6.													
7.													
8.													

Total Number of Pieces Listed by Sender      Total Number of Pieces Received at Post Office





Firm Mailing Book For Accountable Mail

Name and Address of Sender

**Miles Hansford & Fallant, LLC**  
202 Tribble Gap Road, Suite 200  
Cumming, Georgia 30040

Check type of mail or service

Adult Signature Required       Priority Mail Express  
 Adult Signature Restricted Delivery       Registered Mail  
 Certified Mail       Return Receipt for Merchandise  
 Certified Mail Restricted Delivery       Signature Confirmation  
 Collect on Delivery (COD)       Signature Confirmation Restricted Delivery  
 Insured Mail  
 Priority Mail

Affix Stamp Here  
(for additional copies of this receipt).  
Postmark with Date of Receipt.

USPS Tracking/Article Number		Postage	(Extra Service) Fee	Handling Charge	Actual Value if Registered	Insured Value	Due Sender if COD	ASR Fee	ASRD Fee	RD Fee	RR Fee	SC Fee	SCRD Fee	SH Fee
1.	TRUST FOR THE BENEFIT OF TED R 481 34TH AVE SAN FRANCISCO CA 94121	47												
2.	HILLEBRAND DAVID 1320 WYNTERCREEK RD ATLANTA GA 30338													
3.	KNOTT SARAH M 1352 WYNTERCREEK RD DUNWOODY GA 30338													
4.	HERNANDEZ JEFFREY L 1220 DUNWOODY WALK DUNWOODY GA 30338													
5.	AHMAD SOPHIE 5392 VERDON CT ATLANTA GA 30338													
6.	CORRIHER HENRY A III 5217 WYNTERHALL CIR DUNWOODY GA 30338													
7.	FIREBAUGH LEE H III 5223 WYNTERHALL CIR DUNWOODY GA 30338													
8.	MCCLANAHAN JULIA LIVING TRUST 1279 FAIRFIELD EAST DUNWOODY GA 30338													

Total Number of Pieces Listed by Sender

Total Number of Pieces Received at Post Office



Firm Mailing Book For Accountable Mail

Name and Address of Sender  <b>Miles Hansford &amp; Tallant, LLC</b> 202 Tribble Gap Road, Suite 200 Cumming, Georgia 30040		Check type of mail or service <input type="checkbox"/> Adult Signature Required <input type="checkbox"/> Priority Mail Express <input type="checkbox"/> Adult Signature Restricted Delivery <input type="checkbox"/> Registered Mail <input type="checkbox"/> Certified Mail <input type="checkbox"/> Return Receipt for Merchandise <input type="checkbox"/> Certified Mail Restricted Delivery <input type="checkbox"/> Signature Confirmation <input type="checkbox"/> Collect on Delivery (COD) <input type="checkbox"/> Signature Confirmation Restricted Delivery <input type="checkbox"/> Insured Mail <input type="checkbox"/> Priority Mail		Affix Stamp Here (for additional copies of this receipt). Postmark with Date of Receipt.													
USPS Tracking/Article Number	Addressee (Name Street City State & ZIP Code™)	Postage	(Extra Service) Fee	Handling Charge	Actual Value if Registered	Insured Value	Due Sender if COD	ASR Fee	ASRD Fee	RD Fee	RR Fee	SC Fee	SCRD Fee	SH Fee			
1.	CRITTENDEN MARY SUE LANE 5434 DUNWOODY KNOLL CT DUNWOODY GA 30338	.47															
2.	CHANDRA KRISHNENDU 1228 DUNWOODY WALK DUNWOODY GA 30338																
3.																	
4.																	
5.																	
6.																	
7.																	
8.																	
Total Number of Pieces Listed by Sender	Total Number of Pieces Received at Post Office	Postmaster, Per (Name of receiving employee)															

**RRR 2018 LLC**  
**Applicant Initiated Meeting**  
**10-Sep-18**

Name	Address	Phone #	E-mail	NET
LANDRY, ELISABETH SUSAN STANTON	1236 DUNWOODY WALK Nandine Lane - Crier	770-551-8328	LANDRY S140 bell	south,
Lou and Ray Cox	5438 Chand Ct 30538	770-393-0996	eloucox@comcast.net	
MARCIA DAVIS proxy for	5310 FAIRFIELD North	404-255-5600	MDAVIS e Marcia Davis's car	
Juanita Buren	5306 FAIRFIELD North			
Matthew Krone Wally Letson	1200 Dunwoody Knoll 5441 Gallery Ct.	770-630-3649 678-458-8140	Matthew.Krone@gmail.com w-letson@yahoo.com	
Susan Ruby	1279 Dunwoody Knoll Dr.	770-522-8587	SUSANTOMRUBY@aol.com	
Bob + Dodie Weltlich	5436 Gallery Ct	770-394-6326	dweltlich@hotmail.com	
Stacey Harris	5685 Mill Trace Dr.	7-594-6266	staceyharris76@hotmail	
T. White	2494 Selt Ferry Rd		twhite@ymail.com	
Barbara Gilman	5447 Chanel Court	770-394-5815	bbj4@aol.com	
Fred "	"	"	fcg1936@gmail.com	
Sarah Dukytowski	1349 Holly Bank Circle	770-730-8313	deXfamily@comcast.net	
Dennis Perry	5324 Fairfield West	850877209	dlarry@cphlaw.com	
Clara Morey	1240 Dunwoody Knoll	(7)395 7767	clara.j.morey@bellsouth.net	
Matt Orenstein	1848 Dunwoody Knoll	(4) 802-1558	matt.orenstein@gmail.com	
Ben & David Suerer	5308 Fairfield North	(4) 375-2642	bensuerer@gmail.com	
Tom Callaway	5307 Fairfield West			
EDWARD TRACKMAN	1206 DUNWOODY WALK		edwardtrackman@bellsouth.net	

tabbies

EXHIBIT

9

RRR 2018 LLC

Applicant Initiated Meeting

10-Sep-18

Name	Address	Phone #	E-mail
Judy Wicks	1224 Dunwoody Walk	770-481-0945	judydwicks@gmail.com
Justin White	4378 Alledhurst Dr.	770-399-6536	(please send plans)
Cheryl Etheridge	5311 Fairfield N	405-830-5133	cheryl.etheridge@icloud.com
Cindy Hilley	5312 Fairfield North	770-355-2205	chilley15@yahoo.com
Bobbie Chadwick	5309 " "	770-272-7440	bobbi.chadwick@gmail.com
Jimmy & Yvonne Stewart	1178 Dunwoody Knoll	770-395-1554	jimmy.stewart59@yahoo.com
Muriel & David Knope	1092 Coronation Drive	770-390-0386	knopeinc@gmail.com
Joe Petriccione	1216 Dunwoody Knoll Dr	404-510-0279	joepetriccione@yahoo.com
Joyce & Bill KRATZEBERG	5747 Gallery Ct	770-309-8133	bill.kratz@comcast.net
Terry Nall	1344 Vernon North Dr	404-915-6693	terry.nall@dunwoodyga.gov
Theresa Hamilton	1310 Holly Bank Cir.	404-395-4380	theresahamilton@yahoo.com
Graver Swilley	5314 Dunwoody Club Circle	404-569-5907	graver.swilley@gmail.com
Steve Fortensack	2615 Foxwood Drive	404-483-9693	stfort@aol.com
Dean Cowart	1370 Center Dr	404-545-7254	dean@cowartresidential.com
Michael Jay		770-235-1888	michaeljay@aol.com
BARBARA HAMILTON	1192 CORONATION DR	404-308-9408	barhamilton@yahoo.com
Helen Knight	1143 Coronation Dr	770-868-9749	hsknight@gmail.com
Pete McCrawford	5299 Wyncrook Dr	407-408-9835	mccraw21@comcast.net
Darrell Vickers	1238 Dunwoody Walk	770-437-3714	babar@bellsouth.net
Charlene Thurman	5316 Fairfield West	7-804-8300	charlene.thurman@att.net

**RRR 2018 LLC**

**Applicant Initiated Meeting**

**10-Sep-18**

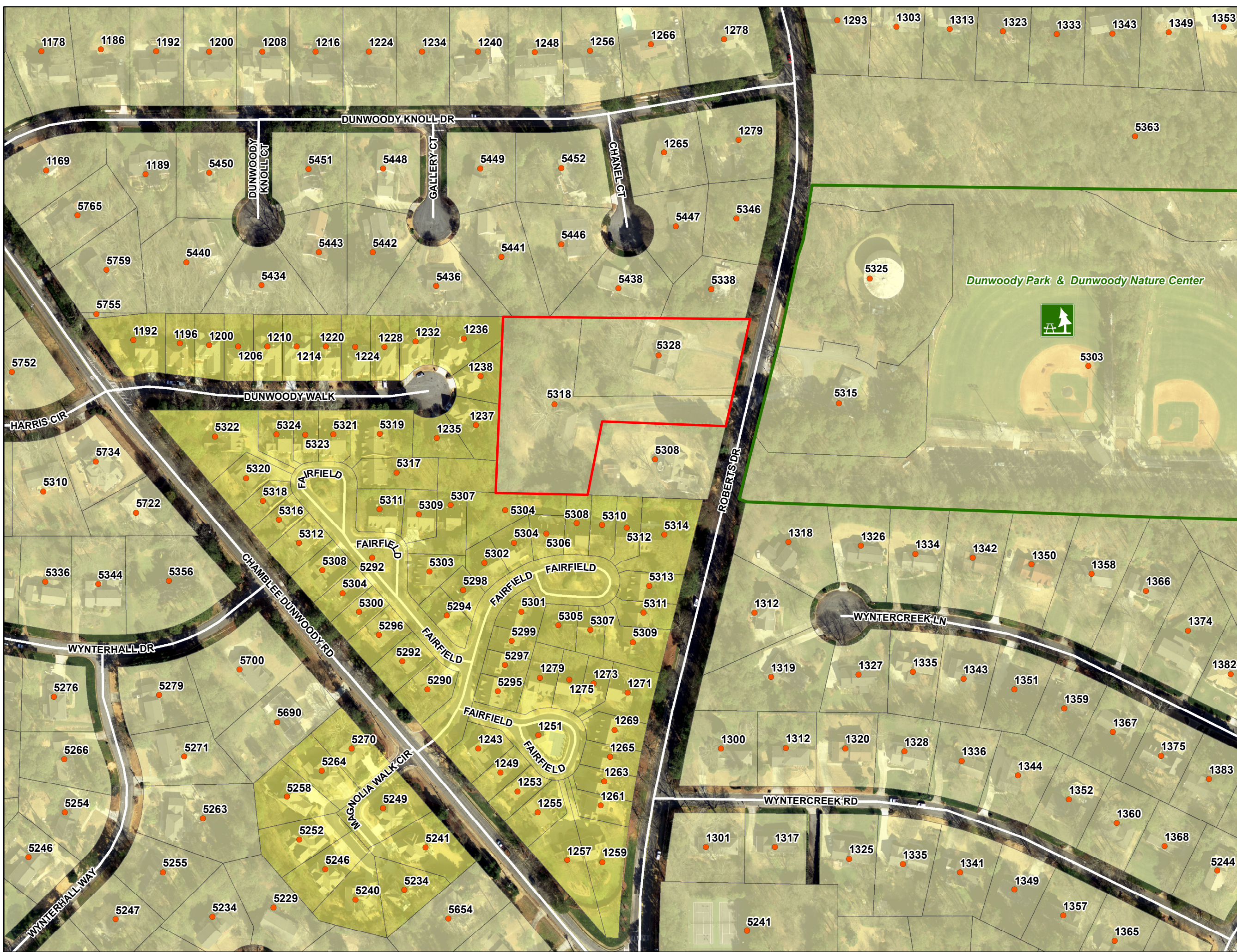
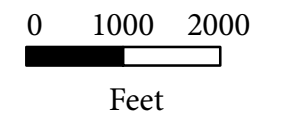
Name	Address	Phone #	E-mail
Jessica Weston	1298 Verdon Dr.	678.386.9275	jweston06@gmail.com

# Concept Site Location Map

December 10, 2018

## Legend

- Address Point
- Tax Parcel by Zoning Type
  - R-100
  - RA-5
  - Concept Site





Elevation E

# Roberts Drive / Swancy Farm



Residential Design by:  
Main Street Designs of Georgia, LLC  
3050 Royal Blvd. South, Suite 135  
Alpharetta, GA 30022  
404.480-3881



Builder:  
Cowart Residential  
1370 Center Drive #102  
Dunwoody, GA 30338  
770.368.04650



Elevation C

## Roberts Drive / Swancy Farm



Residential Design by:  
Main Street Designs of Georgia, LLC  
3050 Royal Blvd. South, Suite 135  
Alpharetta, GA 30022  
404.480-3881



Builder:  
Cowart Residential  
1370 Center Drive #102  
Dunwoody, GA 30338  
770.368.04650





Elevation A

# Roberts Drive / Swancy Farm



Residential Design by:  
Main Street Designs of Georgia, LLC  
3050 Royal Blvd. South, Suite 135  
Alpharetta, GA 30022  
404.480-3881



Builder:  
Cowart Residential  
1370 Center Drive #102  
Dunwoody, GA 30338  
770.368.04650



Elevation D

# Roberts Drive / Swancy Farm



Residential Design by:  
Main Street Designs of Georgia, LLC  
3050 Royal Blvd. South, Suite 135  
Alpharetta, GA 30022  
404.480-3881



Builder:  
Cowart Residential  
1370 Center Drive #102  
Dunwoody, GA 30338  
770.368.04650



Elevation B

# Roberts Drive / Swancy Farm



Residential Design by:  
Main Street Designs of Georgia, LLC  
3050 Royal Blvd. South, Suite 135  
Alpharetta, GA 30022  
404.480-3881



Builder:  
Cowart Residential  
1370 Center Drive #102  
Dunwoody, GA 30338  
770.368.04650

## SUBURBAN NEIGHBORHOOD

### Vision/Intent

Stable, owner-occupied single-family residential area that is characterized by a traditional suburban pattern of development with accessible sidewalks, extensive landscaping, and access to parks and functional greenspace, places of worship and schools.

### Future Development

**Form:** Traditional homes with quality design and long lasting building materials, such as stone or brick, streetscaping, and pedestrian and bicycle amenities.

**Use (See Future Land Use Map):** Single-family residential, public gathering spaces, places of worship, office, aging in place appropriate residential.

### Action Items

- Encourage paths, connectivity, and sidewalks.
- Identify potential trail easements.

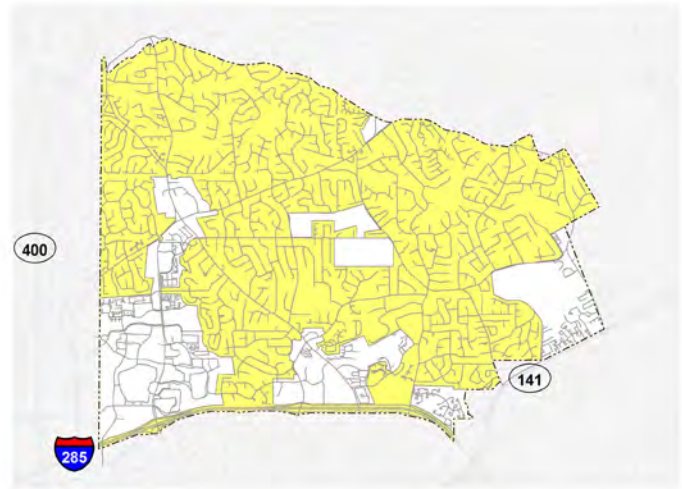


FIGURE 5: Suburban Neighborhood Character Area Map



▲ Playground in local park








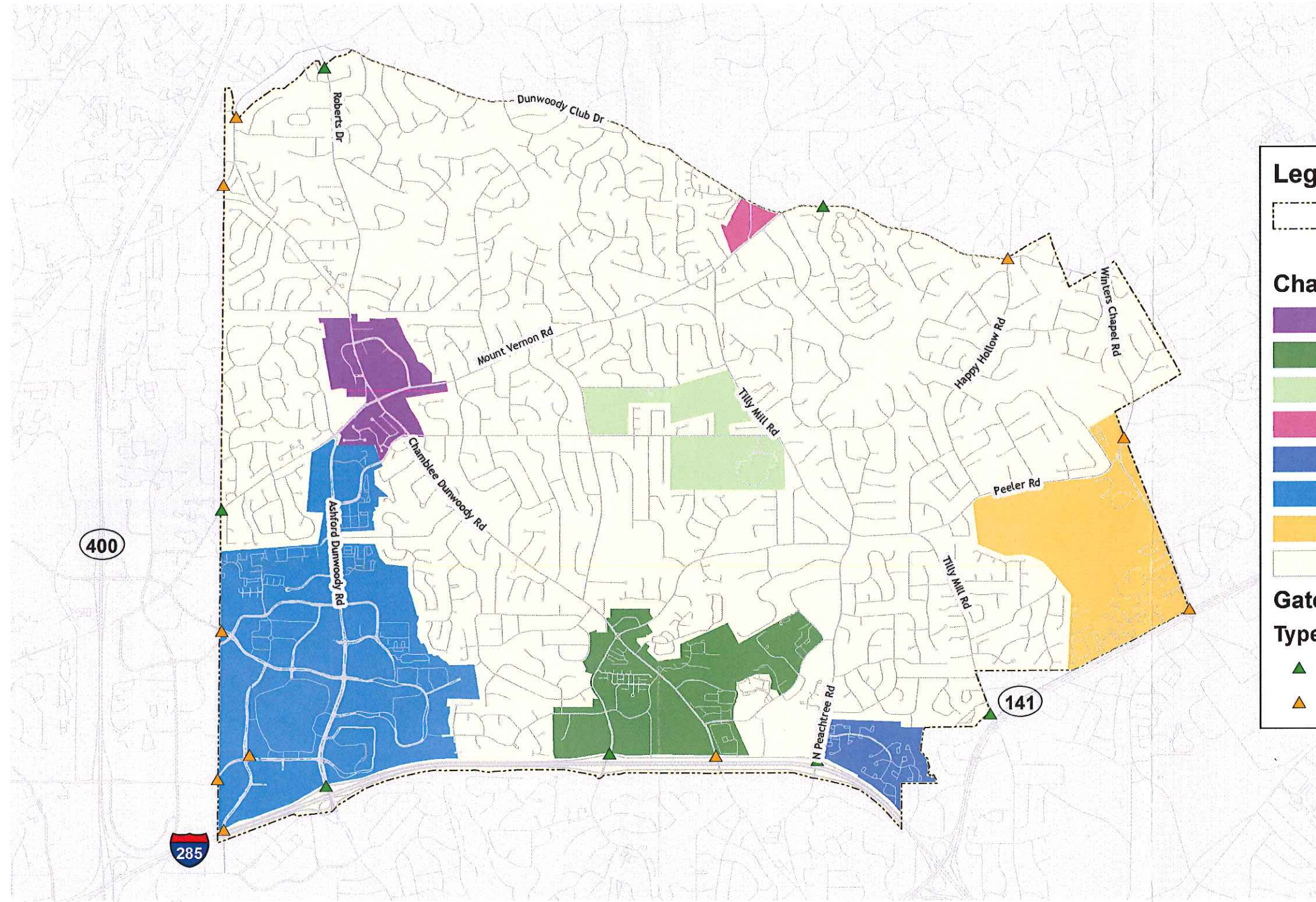
▲ Single Family Home

## 2.5 FUTURE LAND USE

The Future Land Use Map like the Character Areas map is a **visual representation of the City's future development policy**. Interpretation of the map is provided in the supporting text to be considered along with the City's zoning, the Character Areas Map, and other local policies when decision-makers consider land development questions or requests.

FIGURE 16: Future Land Uses Table

	LAND USE	DESCRIPTION	ZONING CATEGORIES
	Single Dwelling Residential	The predominant use of land is for single-family dwelling units, including detached, semi-attached or duplexes.	R- districts (R-150, R-100, R-85, R-75, R-60, R-50, RA, RA-5, RA-8, R-CD, R-CH)
	Multi-dwelling Residential - Apartments	The predominant use of land is for multi-family dwelling units, typically 12 units per acre or more.	RM- districts (RM-150, RM-100, RM-85, RM-75, RM-HD)
	Multi-dwelling Residential - Other	The predominant use of land is for multi-dwelling units, 3 or more units attached, including townhouses and condominiums.	RM- districts (RM-150, RM-100, RM-85, RM-75, and RM-HD)
	Commercial	Land dedicated to non-industrial business uses, including retail sales, office, service, and entertainment facilities. Accessory commercial uses may be located as a single use in one building or grouped together in a shopping center or office building.	O-I, O-I-T, C-1, C-2, NS, O-D
	Public/ Institutional	Government uses at all levels, and institutional land uses. Government uses include City Hall, police and fire stations, libraries, post offices, schools, etc. Examples of institutional land uses include colleges, churches, cemeteries, hospitals, etc. Does not include facilities that are publicly owned, but would be classified more accurately in another land use category. For example, publicly owned parks and/or recreational facilities are classified under park/recreation/conservation category; and general office buildings containing government offices (such as the current Dunwoody City Hall) are included in the commercial category.	Any zoning district.



**Legend**

- City Boundary

**Character Areas**

- Dunwoody Village
- Georgetown
- Institutional Center
- Mount Vernon East
- Multi-family/Mixed-Use
- Perimeter Center
- Winters Chapel
- Suburban Neighborhood

**Gateways**

**Type**

- ▲ Major Gateway
- ▲ Minor Gateway

NORTH

0    1/4    1/2    3/4    1 Miles  
 1 in = 0.473 miles  
 1 inch = 2,500 feet



FIGURE 4: Character Areas Map

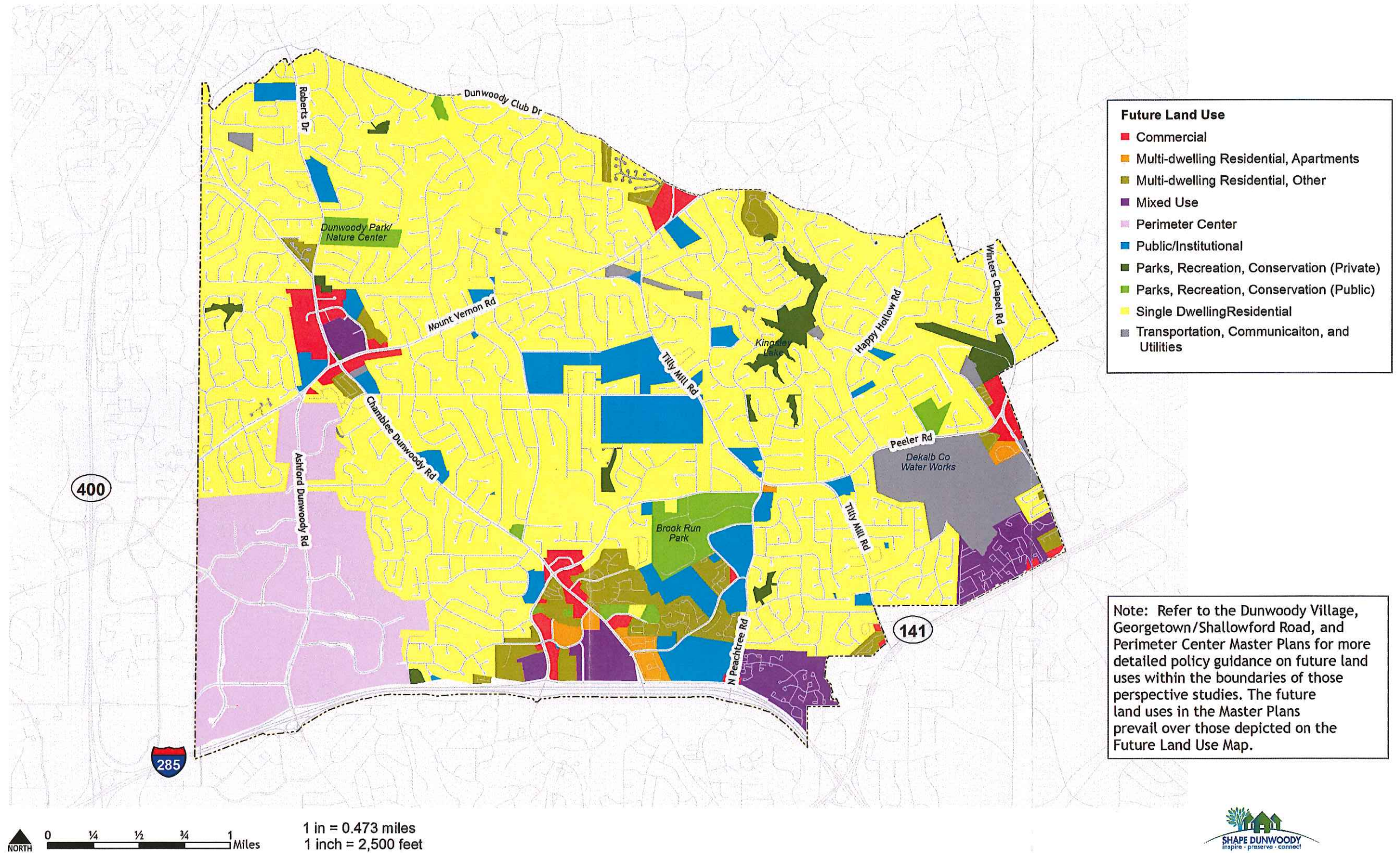


FIGURE 17: Future Land Use Map